

IMPLEMENTATION UPDATE

GLENN LEDET, JR., PE, EXECUTIVE DIRECTOR



106 ACTIVE PROJECTS

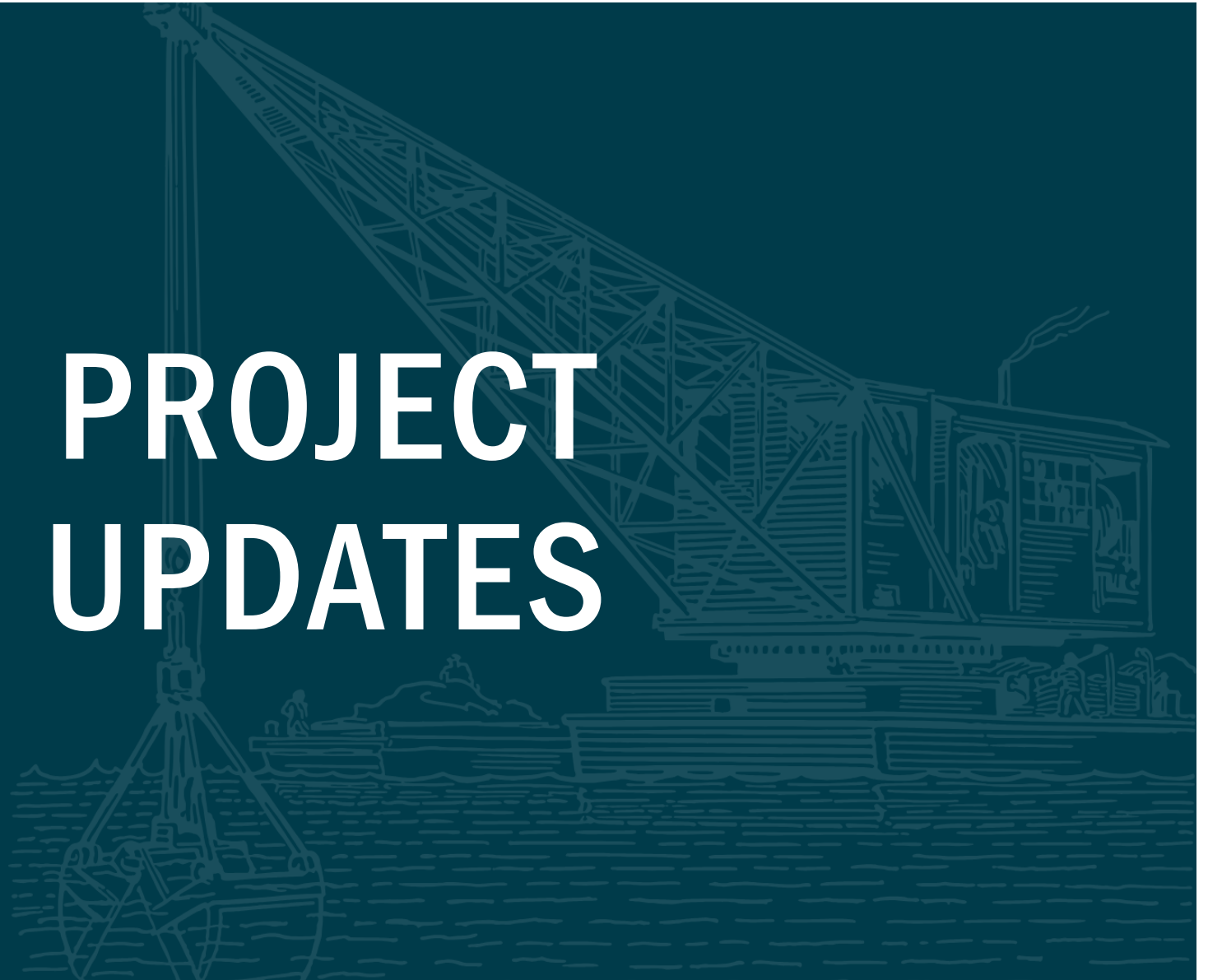
39

63

4

| PROJECT TYPE | CONSTRUCTION | E & D | PLANNING |
|-------------------------------|--------------|-------|----------|
| HURRICANE PROTECTION (35) | 16 | 16 | 2 |
| MARSH CREATION (34) | 9 | 26 | |
| BANK STABLIZATION (1) | | 1 | |
| RIDGE RESTORATION (2) | | 2 | |
| SHORELINE PROTECTION (7) | 3 | 4 | |
| BARRIER ISLANDS/HEADLANDS (3) | 1 | 2 | |
| DIVERSIONS (3) | 2 | 1 | |
| HYDROLOGIC RESTORATION (6) | 1 | 5 | |
| EARHTEN TERRACES (1) | | 1 | |
| RECREATIONAL USE (3) | 3 | | |
| OTHER (11) | 4 | 5 | 2 |

PROJECT UPDATES





LUDEVINE PUMP STATION

Lafourche Parish



LUDEVINE PUMP STATION

Lafourche Parish

VIDEO





LUDEVINE PUMP STATION

Lafourche Parish

Estimated Project Cost:
\$7,887,531

- CPRA (GOMESA) - \$6,720,000
- NLLD - \$1,167,537





BAYOU CHENE FLOODGATE

St. Mary Parish



BAYOU CHENE FLOODGATE

St. Mary Parish



VIDEO



A faint, light blue background logo is centered behind the text. It depicts a stylized plant with several long, thin leaves growing out of a pot. The pot has a vertical line down its center and a horizontal line at its base. The entire logo is enclosed within a large, thin, light blue circular border.

PARISH MATCHING PROGRAM PROJECT UPDATE




TCHEFUNCTE HABITAT RESTORATION

St. Tammany Parish



TCHEFUNCTE HABITAT RESTORATION

St. Tammany Parish



TCHEFUNCTE H A B I T



VIDEO





TCHEFUNCTE HABITAT RESTORATION

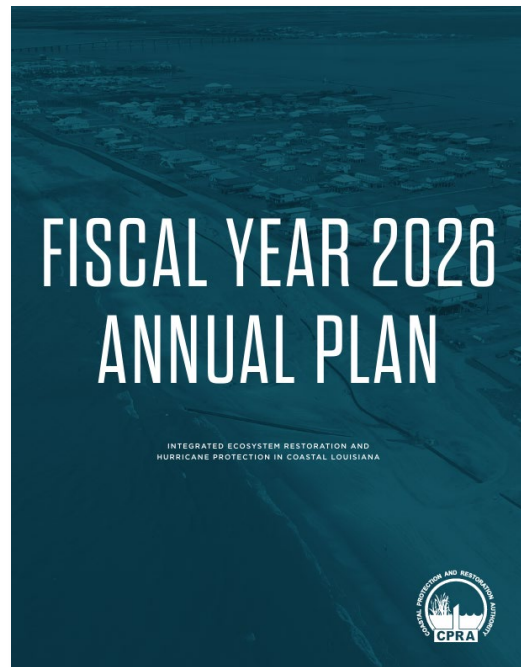
St. Tammany Parish



A stylized, light blue background graphic within a circular frame. It depicts a pond with reeds on the left and a bridge on the right. The text is centered over this graphic.

ADDITIONAL CPRA UPDATES

FISCAL YEAR 2026 ANNUAL PLAN PROGRESS



Senate Resolution 28
Sen. Bob Hensgens

House Resolution 26
Rep. Brett Geymann

- ✓ House Transportation, Highways and Public Works Committee - **Reported favorably by unanimous vote**
- ✓ Senate Committee on Natural Resources - **Reported favorably by unanimous vote**

House Committee on Natural Resources and Environment

Senate Committee on Transportation, Highways & Public Works

House Floor

Senate Floor

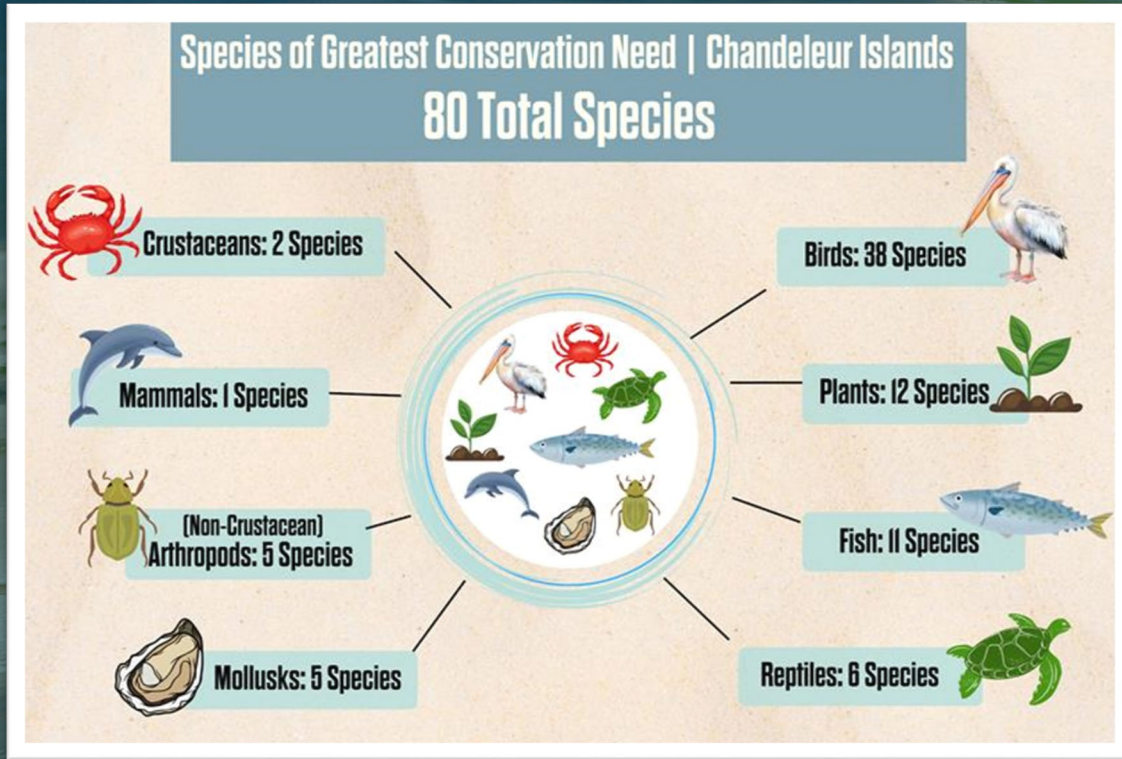
PERMANENT CANAL CLOSURES & PUMPS (PCCP) SITE VISIT



COASTAL DAY



UPDATES FROM THE CHANDELEUR ISLANDS





STATE OF THE COAST

MAY 20-22, 2025
Ernest N. Morial Convention Center
New Orleans, LA

The State of the Coast (SOC) conference is the largest statewide conference of its kind, providing an interdisciplinary forum to exchange timely and relevant information on the dynamic conditions of Louisiana's coastal communities, environment and economy. The Coalition to Restore Coastal Louisiana (CRCL) produces this forum, the need for which grows with every acre of land lost to the Gulf of Mexico, along with our partners: the Coastal Protection and Restoration Authority of Louisiana and the Water Institute.

ADDITIONAL UPDATES:



Water Resources Development Act (WRDA)



Waters of the United States (WOTUS)



Port Wonder Now Open!



**Coordinated Use of Resources for Recreation, Economy,
Navigation, and Transportation (CURRENT Authority)**

CONNECT WITH US!



@LOUISIANACPRA

