

ADDENDUM #1
FOR
CAMINADA HEADLAND BEACH AND DUNE
RESTORATION INCREMENT 2 (BA-0143)
VEGETATIVE PLANTINGS AND SAND FENCE
MAINTENANCE PROJECT
JEFFERSON AND LAFOURCHE PARISHES, LOUISIANA



STATE OF LOUISIANA
COASTAL PROTECTION AND RESTORATION AUTHORITY
SEPTEMBER 5, 2018

ADDENDUM #1

CAMINADA HEADLAND BEACH AND DUNE RESTORATION INCREMENT 2 (BA-0143)

VEGETATIVE PLANTINGS AND SAND FENCE MAINTENANCE PROJECT

This addendum shall be considered part of the Plans, Specifications and Contract Documents (except as noted otherwise) and is issued to change, amplify, or delete from or otherwise explain these documents where provisions of the addendum differ from those of the original documents. The addendum shall have precedence over the original documents and shall govern.

- I. The Pre Bid Sign In Sheet is attached**
- II. The As Built Form is attached**

Caminada Headland Beach & Dune Restoration Increment 2 – Vegetative Plantings & Sand Fencing Maintenance Project

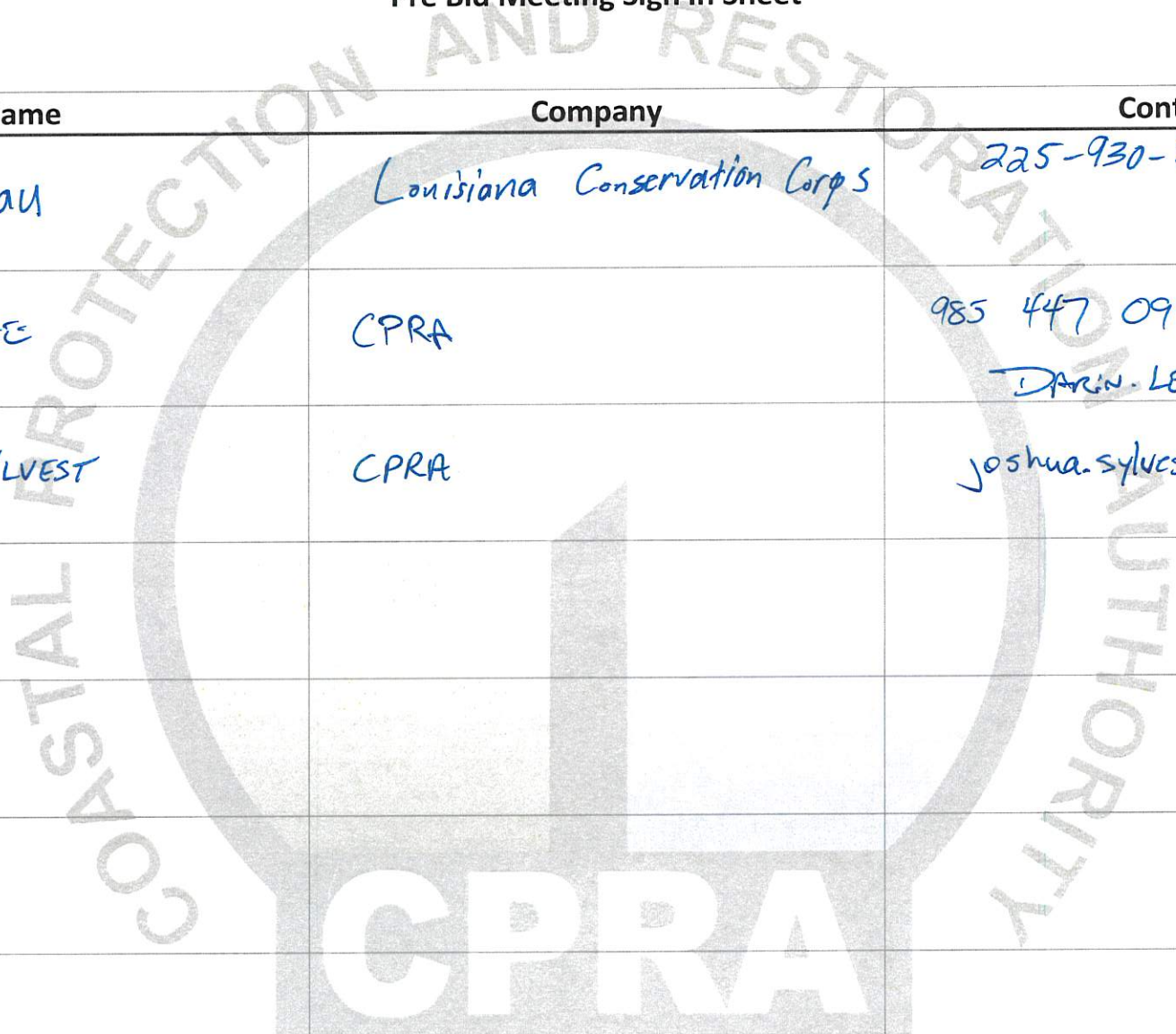
Pre Bid Meeting Sign In Sheet

Name	Company	Contact
Adam Ledet	CPRA TFO	Adam.Ledet@LA.GOV (985) 449-5105
Justin Bodd	S.E.S	Justin Bodd 312-684-0064
Stanley Bordelon	SES	Stanley Bordelon 318-452-7241
Randy Sumner	CEI	Randy Sumner 225-436-0874
Aaron Pierce	RES	Aaron Pierce 985-637-9720
Angi Chancellor	Wildlife Solutions	Angi Chancellor 251-533-9441 admin@wildlifesolutionsinc.com
Les Chancellor	Wildlife Solutions	Les Chancellor 251-533-9394 leschancellor64@gmail.com


Caminada Headland Beach & Dune Restoration Increment 2 – Vegetative Plantings & Sand Fencing Maintenance Project

Pre Bid Meeting Sign In Sheet

Name	Company	Contact
Halle Harklau	Louisiana Conservation Corps	225-930-8487
Darin M. Lee	CPRA	985 447 0990 DARIN.LEE@LA.GOV
JOSHUA SYLVEST	CPRA	joshua.sylvest@la.gov



ROW #	SPECIES (BP, MC, SD, GB)	# PLANTS
1		
2		
3		
4		
5		
6		
7		
8		
9		
10		
11		
12		
13		
14		
15		
16		
17		
18		
19		
20		
21		
22		
23		
24		
25		
26		
27		
28		
29		
30		
31		
32		
33		
34		
35		
36		
37		



PLANTING EDGE #1
LAT:
LONG:


PLANTING EDGE #2
LAT:
LONG:

- ROW #
- 37
 - 36
 - 34
 - 32
 - 30
 - 28
 - 26
 - 24
 - 22
 - 20
 - 18
 - 16
 - 14
 - 12
 - 10
 - 8
 - 6
 - 4
 - 2


PLANTING EDGE #3
LAT:
LONG:

PLANTING EDGE #4
LAT:
LONG:

NOTE:
CONTRACTOR SHALL SKETCH & LABEL (WITH POINTS) ALL LOCATIONS WITHIN DESIGNATED PLANTING AREA NOT UTILIZED. A DESCRIPTION AND REASON FOR THE UNPLANTED AREA (E.G. EXISTING VEGETATION, BIRD NEST, ETC) SHALL BE INCLUDED. THE BACK SIDE OF SHEET SHALL BE USED FOR EXTRA ROOM.



GRAPHIC SCALE



DESIGNED BY CPRA - TRO	DATE	BY
COASTAL PROTECTION AND RESTORATION AUTHORITY 150 TERRACE AVENUE BATON ROUGE, LOUISIANA 70802		
PLANTING AREA #5 AS-BUILT FIELD FORM	DESIGNED BY: B.J.H., P.E.	APPROVED BY: B.J.H., P.E.
CAMINADA HEADLAND BEACH & DUNE RESTORATION 2018 PLANTINGS	STATE PROJECT NUMBER: BA-0143	DRAWN BY: B.J.H., P.E.
DATE: 04/18		
SHEET 7 OF 7		