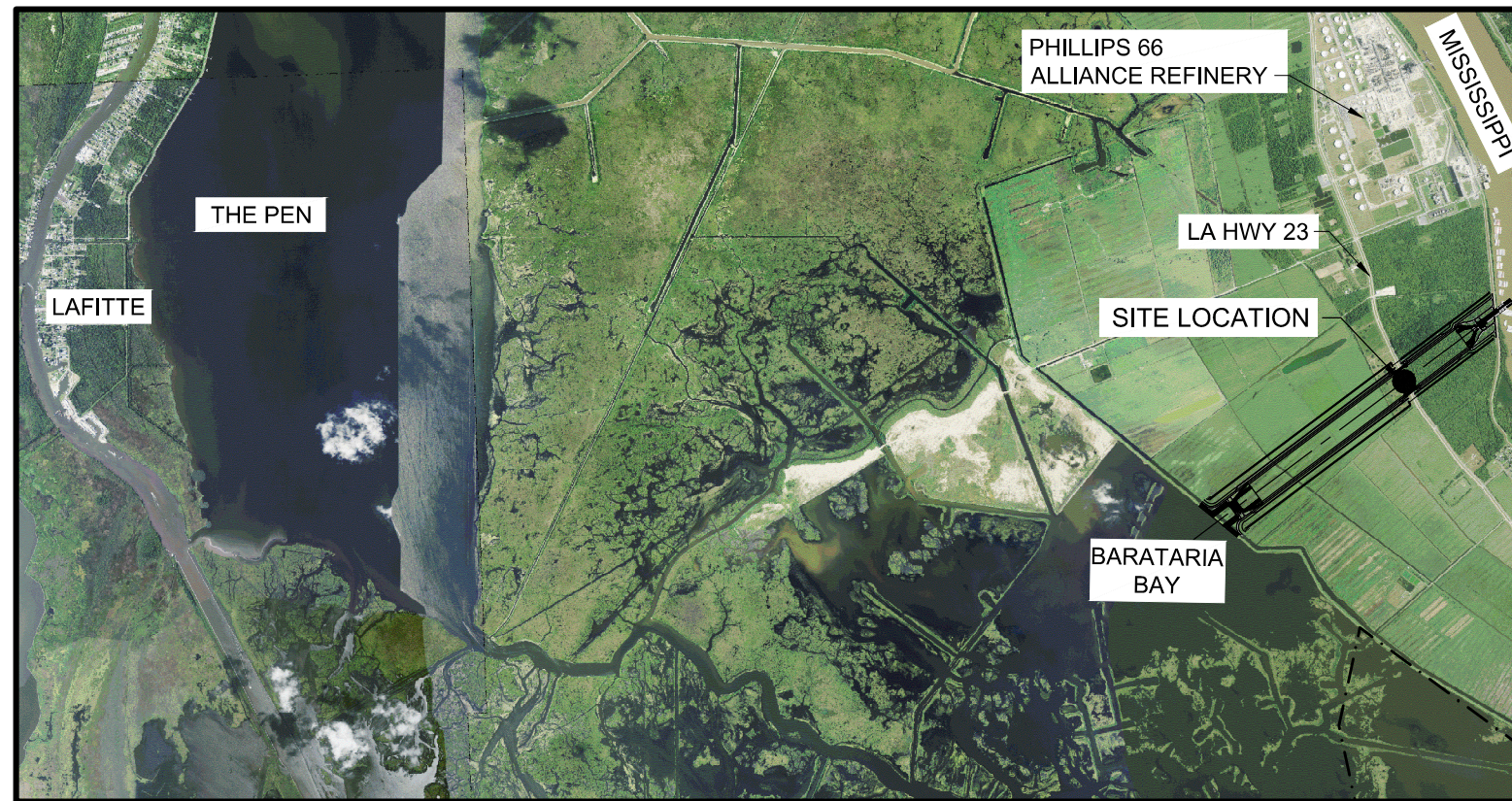
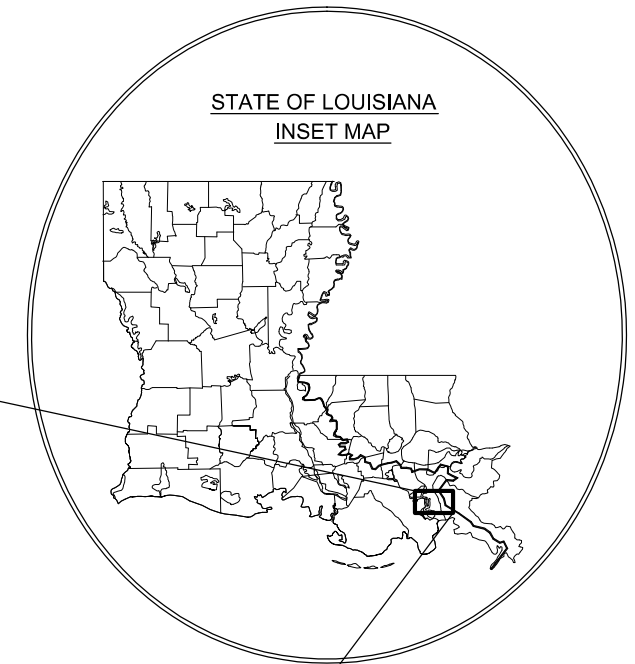


STATE OF LOUISIANA  
COASTAL PROTECTION AND RESTORATION AUTHORITY

MID-BARATARIA  
SEDIMENT DIVERSION PROJECT

STATE PROJECT NO. BA-153  
PLAQUEMINES PARISH, LOUISIANA



VOLUME 4  
ROADWAY AND BRIDGE PLANS

PRELIMINARY DOCUMENTS

NOT TO BE USED FOR CONSTRUCTION, BIDDING,  
RECORDATION, CONVEYANCE, SALES, OR AS THE  
BASIS FOR PERMIT ISSUANCE.

GARLAND P. PENNISON, LA20931  
ROBERT J. BEDUHN, LA38502



REV.	DATE	DESCRIPTION	BY



COASTAL PROTECTION & RESTORATION AUTHORITY  
ENGINEERING DIVISION  
450 LAUREL STREET  
BATON ROUGE, LOUISIANA 70801

DRAWN BY:

DESIGNED BY:

MID-BARATARIA SEDIMENT  
DIVERSION

STATE PROJECT NUMBER: BA-153

FEDERAL PROJECT NUMBER: BA-153

APPROVED BY:

VOLUME 4

COVER SHEET

DATE: JULY 2014

DWG 4-40R002 SHT 1

7/3/2014 3:09:21 PM

SHT NO.	DGN NO.	SHEET TITLE
<b>GENERAL</b>		
1	4-40R002	COVER SHEET
2	4-40R003	INDEX SHEET
<b>TYPICAL SECTIONS</b>		
3	4-40R301	TYPICAL SECTIONS
4	4-40R301	TYPICAL SECTIONS
5	4-40R301	TYPICAL SECTIONS
<b>ROADWAY PLANS</b>		
6	4-40R101	ROADWAY PLAN AND PROFILE
7	4-40R102	ROADWAY PLAN AND PROFILE
8	4-40R103	ROADWAY PLAN AND PROFILE
9	4-40R104	ROADWAY PLAN AND PROFILE
<b>ROADWAY RAMP PROFILES</b>		
10	4-40R201	ROADWAY RAMP PROFILES
11	4-40R201	ROADWAY RAMP PROFILES
<b>HAUL ROAD PLAN AND PROFILES</b>		
12	4-40R203	EAST HAUL ROAD PLAN AND PROFILE
13	4-40R204	EAST HAUL ROAD PLAN AND PROFILE
14	4-40R205	EAST HAUL ROAD PLAN AND PROFILE
15	4-40R206	EAST HAUL ROAD PLAN AND PROFILE
16	4-40R207	EAST HAUL ROAD PLAN AND PROFILE
17	4-40R208	EAST HAUL ROAD PLAN AND PROFILE
18	4-40R209	EAST HAUL ROAD PLAN AND PROFILE
19	4-40R210	WEST HAUL ROAD PLAN AND PROFILE
20	4-40R211	WEST HAUL ROAD PLAN AND PROFILE
21	4-40R212	WEST HAUL ROAD PLAN AND PROFILE
22	4-40R213	WEST HAUL ROAD PLAN AND PROFILE
23	4-40R214	WEST HAUL ROAD PLAN AND PROFILE
24	4-40R215	WEST HAUL ROAD PLAN AND PROFILE
25	4-40R216	WEST HAUL ROAD PLAN AND PROFILE
<b>TRAFFIC CONTROL</b>		
26	4-41R301	TRAFFIC CONTROL PLAN TYPICAL SECTION PHASE 1
27	4-41R301	TRAFFIC CONTROL PLAN TYPICAL SECTION PHASE 2
28	4-41R301	TRAFFIC CONTROL PLAN TYPICAL SECTION PHASE 3
29	4-41R701	TRAFFIC CONTROL PLAN PHASE 1
30	4-41R701A	TRAFFIC CONTROL PLAN PHASE 1
31	4-41R702	TRAFFIC CONTROL PLAN PHASE 2
32	4-41R702A	TRAFFIC CONTROL PLAN PHASE 2
33	4-41R703	TRAFFIC CONTROL PLAN PHASE 3
34	4-41R703A	TRAFFIC CONTROL PLAN PHASE 3
<b>BRIDGE PLANS</b>		
35	4-41S101	BRIDGE PLAN AND PROFILE
36	4-41S102	BRIDGE PLAN AND PROFILE
37	4-41S103	BRIDGE PLAN AND PROFILE
38	4-41S104	BRIDGE PLAN AND PROFILE

4-40R003.dgn

**PRELIMINARY DOCUMENTS**

NOT TO BE USED FOR CONSTRUCTION, BIDDING, RECORDATION, CONVEYANCE, SALES, OR AS THE BASIS FOR PERMIT ISSUANCE.

GARLAND P. PENNISON, LA20931  
ROBERT J. BEDUHN, LA38502



REV.	DATE	DESCRIPTION	BY



COASTAL PROTECTION & RESTORATION AUTHORITY  
ENGINEERING DIVISION  
450 LAUREL STREET  
BATON ROUGE, LOUISIANA 70801

DRAWN BY:

DESIGNED BY:

MID-BARATARIA SEDIMENT DIVERSION

STATE PROJECT NUMBER: BA-153

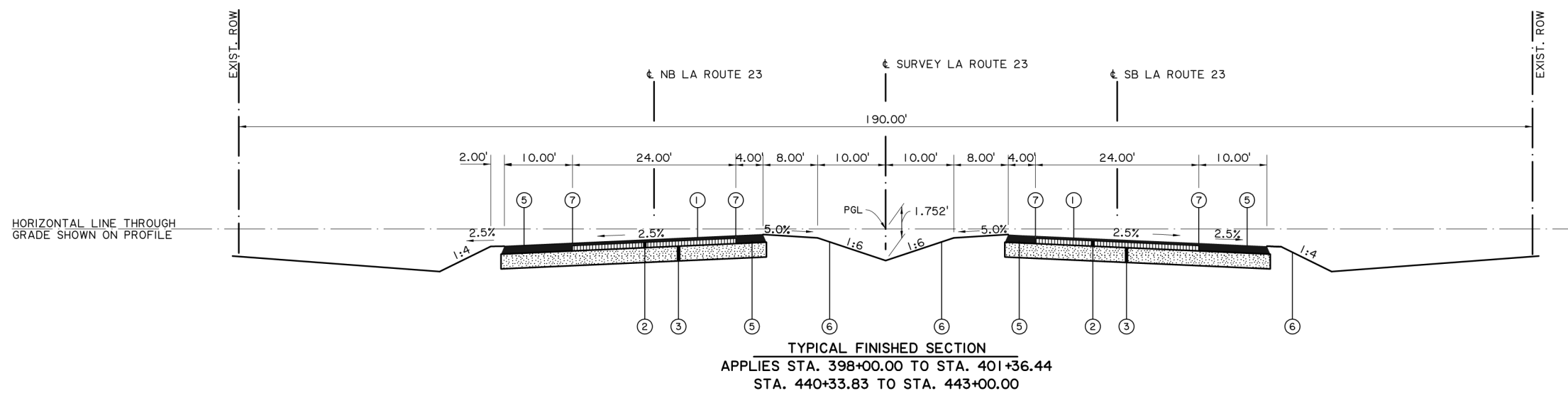
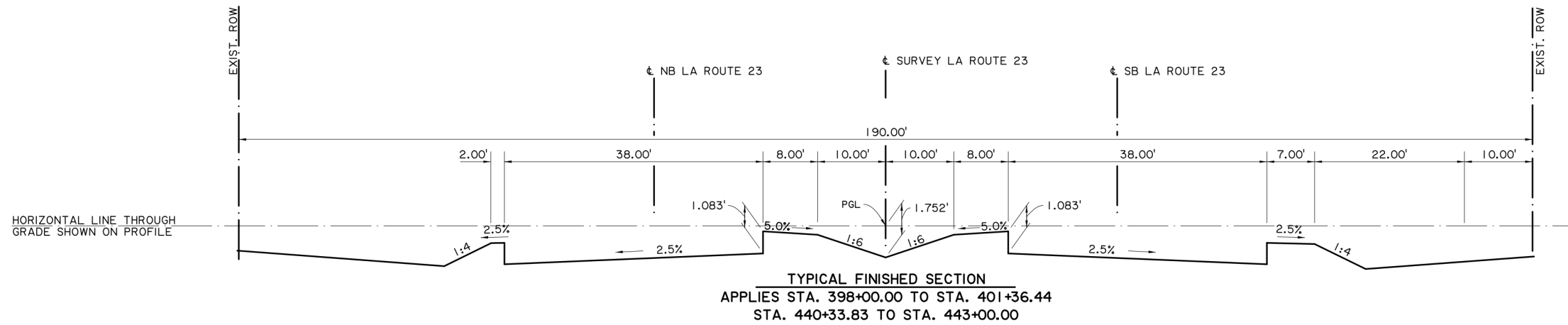
FEDERAL PROJECT NUMBER: BA-153

APPROVED BY:

VOLUME 4  
INDEX SHEET

DATE: JULY 2014

DRAWING: 4-40R003 SHEET 2



- LEGEND**
- ① 2" SUPERPAVE ASPHALTIC CONCRETE WEARING COURSE (LEVEL 1F) (ITEM 502-01-00100).
  - ② 2" SUPERPAVE ASPHALTIC BINDER COURSE (LEVEL 1) (ITEM 502-01-00100).
  - ③ SUPERPAVE ASPHALTIC CONCRETE BASE COURSE (9") (ITEM 5402-01-00100).
  - ④ RUMBLE STRIP (ITEM NS-724-00002)
  - ⑤ 4" SUPERPAVE ASPHALTIC CONCRETE ON SHOULDERS (ITEM 502-01-00100)
  - ⑥ BORROW TO PLACED AS DIRECTED BY THE ENGINEER (ITEM 207-07-00100)
  - ⑦ PAVEMENT STRIPING & REFLECTORIZED MARKERS
  - ⑧ PAVEMENT STRIPING

**PRELIMINARY DOCUMENTS**

NOT TO BE USED FOR CONSTRUCTION, BIDDING, RECORDATION, CONVEYANCE, SALES, OR AS THE BASIS FOR PERMIT ISSUANCE.

GARLAND P. PENNISON, LA20931  
 ROBERT J. BEDUHN, LA38502



REV.	DATE	DESCRIPTION	BY

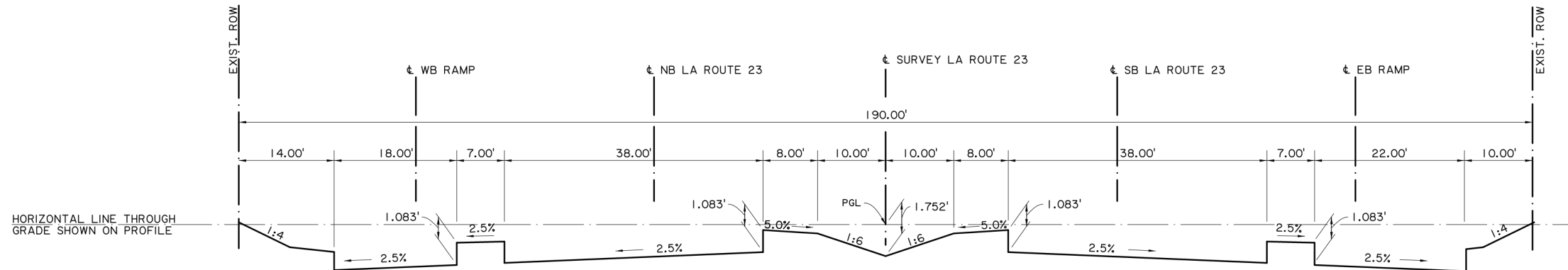


**COASTAL PROTECTION & RESTORATION AUTHORITY  
 ENGINEERING DIVISION**  
 450 LAUREL STREET  
 BATON ROUGE, LOUISIANA 70801

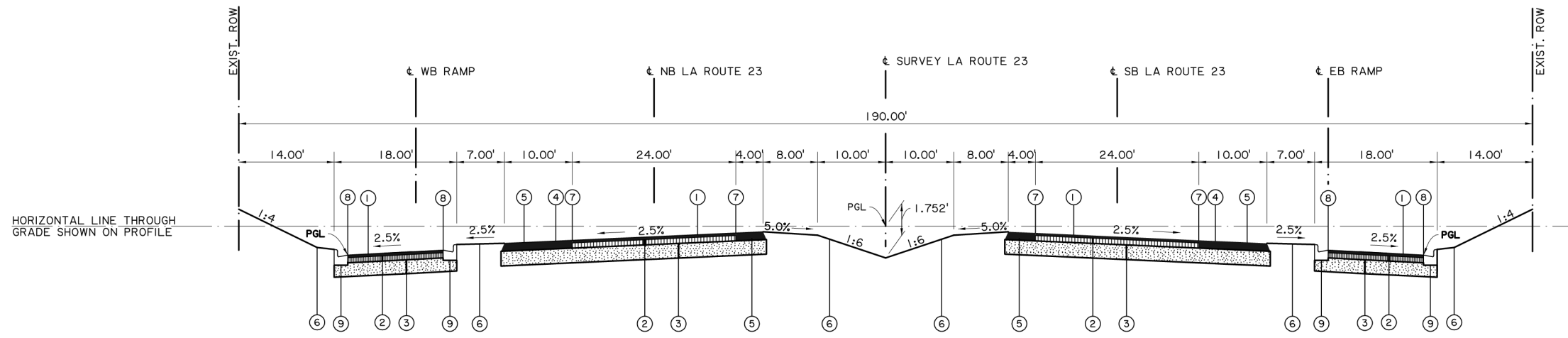
DRAWN BY: \_\_\_\_\_ DESIGNED BY: \_\_\_\_\_

**MID-BARATARIA SEDIMENT  
 DIVERSION**  
 STATE PROJECT NUMBER: BA-153  
 FEDERAL PROJECT NUMBER: BA-153  
 APPROVED BY: \_\_\_\_\_

**VOLUME 4  
 ROADWAY  
 TYPICAL SECTIONS**  
 DATE: JULY 2014  
 DRAWING: 4-40R301 SHEET 3



TYPICAL FINISHED SECTION  
 APPLIES STA. 401+36.44 TO STA. 410+58.16  
 AND STA. 429+00.16 TO STA. 440+33.83



TYPICAL FINISHED SECTION  
 APPLIES STA. 401+36.44 TO STA. 410+58.16  
 AND STA. 429+00.16 TO STA. 440+33.83

- LEGEND
- ① 2" SUPERPAVE ASPHALTIC CONCRETE WEARING COURSE (LEVEL 1F) (ITEM 502-01-00100).
  - ② 2" SUPERPAVE ASPHALTIC BINDER COURSE (LEVEL 1) (ITEM 502-01-00100).
  - ③ SUPERPAVE ASPHALTIC CONCRETE BASE COURSE (9") (ITEM 5402-01-00100).
  - ④ RUMBLE STRIP (ITEM NS-724-00002)
  - ⑤ 4" SUPERPAVE ASPHALTIC CONCRETE ON SHOULDERS (ITEM 502-01-00100)
  - ⑥ BORROW TO PLACED AS DIRECTED BY THE ENGINEER (ITEM 207-07-00100)
  - ⑦ PAVEMENT STRIPING & REFLECTORIZED MARKERS
  - ⑧ PAVEMENT STRIPING
  - ⑨ CURB AND GUTTER (TYPE D)

**PRELIMINARY DOCUMENTS**

NOT TO BE USED FOR CONSTRUCTION, BIDDING, RECORDATION, CONVEYANCE, SALES, OR AS THE BASIS FOR PERMIT ISSUANCE.

GARLAND P. PENNISON, LA20931  
 ROBERT J. BEDUHN, LA38502



REV.	DATE	DESCRIPTION	BY



COASTAL PROTECTION & RESTORATION AUTHORITY  
 ENGINEERING DIVISION  
 450 LAUREL STREET  
 BATON ROUGE, LOUISIANA 70801

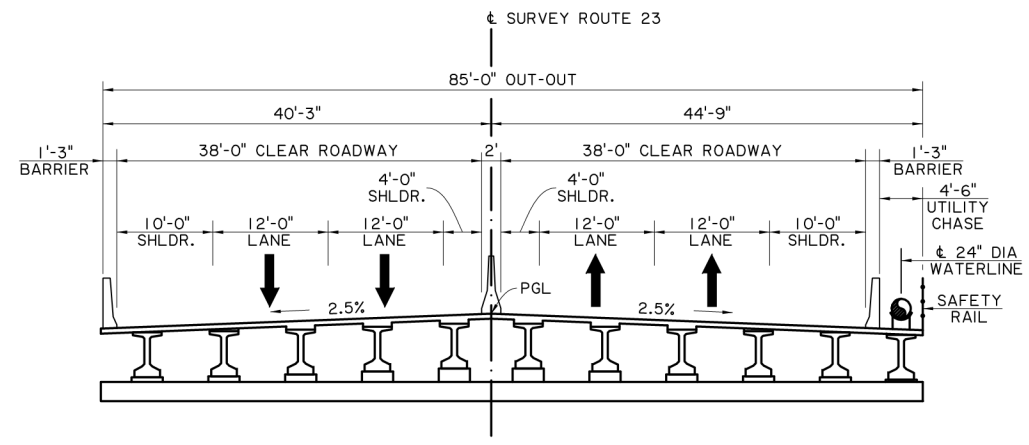
DRAWN BY:

DESIGNED BY:

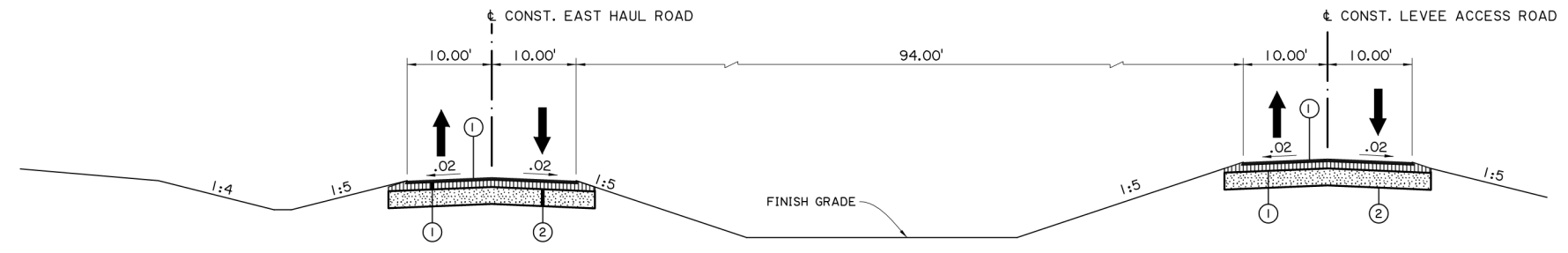
MID-BARATARIA SEDIMENT DIVERSION  
 STATE PROJECT NUMBER: BA-153  
 FEDERAL PROJECT NUMBER: BA-153  
 APPROVED BY:

VOLUME 4  
 ROADWAY  
 TYPICAL SECTIONS  
 DATE: JULY 2014  
 DRAWING: 4-40R301 SHEET 4

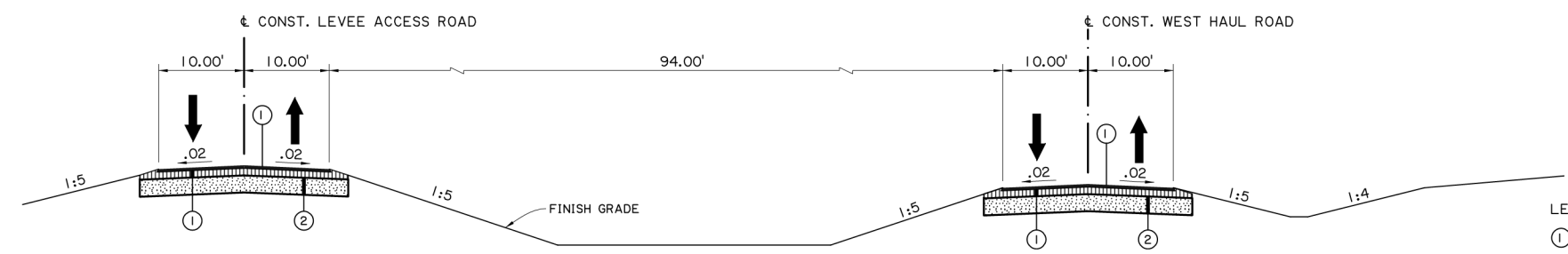
7/3/2014 3:09:26 PM



TYPICAL BRIDGE SECTION  
APPLIES STA. 410+98.16 TO STA. 429+00.16



TYPICAL FINISHED SECTION LEVEE ACCESS ROAD AND EAST HAUL ROAD  
APPLIES STA. 600+00.00 TO STA. 686+81.00



TYPICAL FINISHED SECTION LEVEE ACCESS ROAD AND WEST HAUL ROAD  
APPLIES STA. 500+00.00 TO STA. 586+79.00

- LEGEND
- ① 2" SUPERPAVE ASPHALTIC CONCRETE WEARING COURSE (LEVEL 1F)  
(ITEM 502-01-00100).
  - ② 2" SUPERPAVE ASPHALTIC BINDER COURSE (LEVEL 1)  
(ITEM 502-01-00100).
  - ③ PROPOSED HAUL ROAD AND ADJOINING DRAINAGE CHANNELS, STATIONS AND LOCATIONS, INCLUDING ANY SUBSEQUENT REVISIONS, ARE AS SHOWN IN CIVIL DRAWINGS. FINAL LOCATION COORDINATION BETWEEN ROADWAY AND CIVIL DRAWINGS WILL BE MADE FOR THE NEXT DESIGN PHASE.

PRELIMINARY DOCUMENTS

NOT TO BE USED FOR CONSTRUCTION, BIDDING, RECORDATION, CONVEYANCE, SALES, OR AS THE BASIS FOR PERMIT ISSUANCE.

GARLAND P. PENNISON, LA20931  
ROBERT J. BEDUHN, LA38502



REV.	DATE	DESCRIPTION	BY



COASTAL PROTECTION & RESTORATION AUTHORITY  
ENGINEERING DIVISION  
450 LAUREL STREET  
BATON ROUGE, LOUISIANA 70801

DRAWN BY:                      DESIGNED BY:

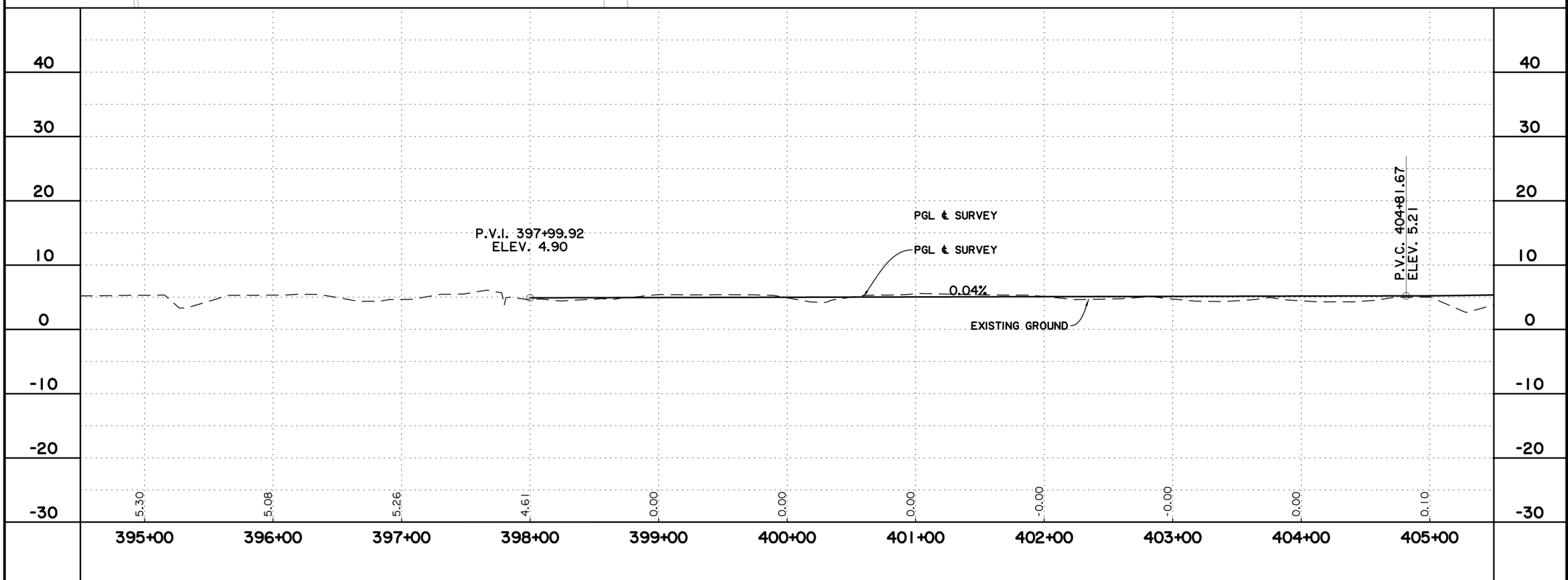
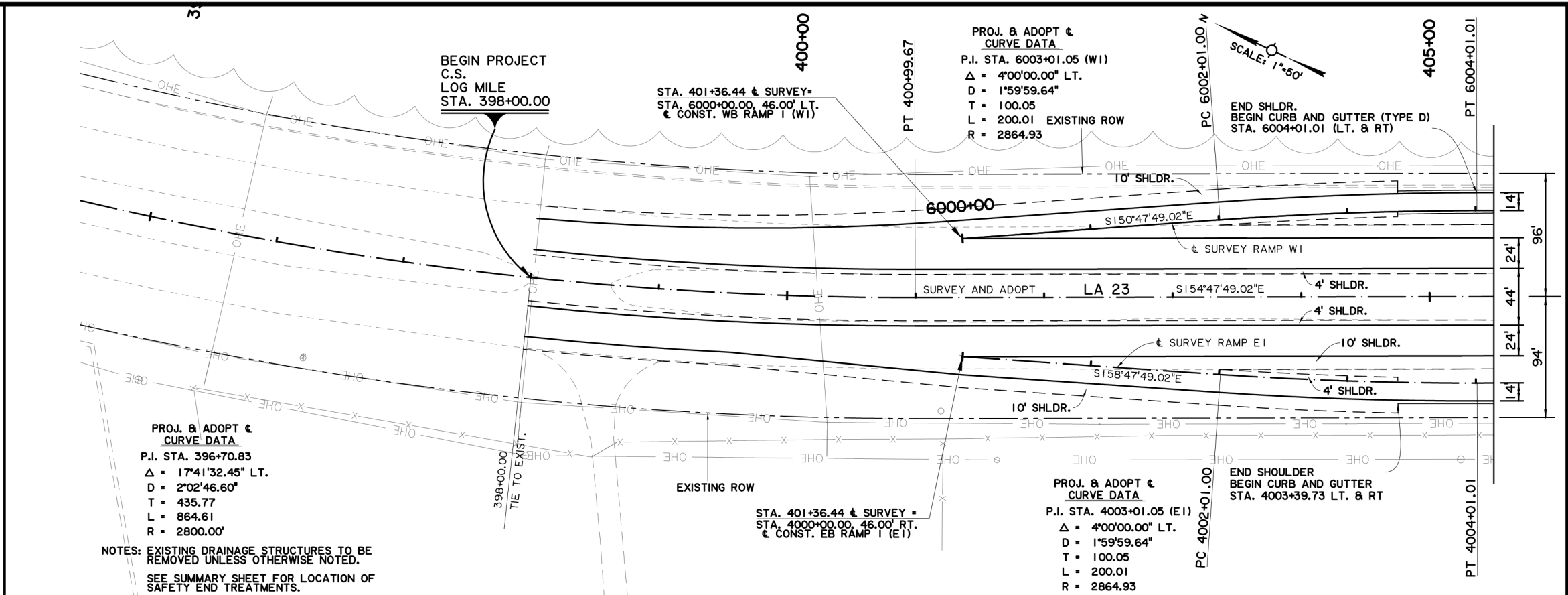
MID-BARATARIA SEDIMENT DIVERSION  
STATE PROJECT NUMBER: BA-153  
FEDERAL PROJECT NUMBER: BA-153  
APPROVED BY:

VOLUME 4  
ROADWAY  
TYPICAL SECTIONS  
DATE: JULY 2014  
DRAWING: 4-40R301 SHEET 5

4-40R301.dgn

LEGEND - EXISTING TOPOGRAPHY

CONTROL POINT		GAS LINE	
TEMPORARY BENCH MARK		GAS METER	
PHOTO TARGET		GAS SERVICE (NO METER)	
PAVEMENT EDGE		GAS REGULATOR	
SHOULDER EDGE		GAS RISER	
SLOPE TOE		GAS TEST BOX	
GUARDRAIL TOP		GAS VALVE	
HIGH BANK		GAS LINE CASING	
WATER'S EDGE		GAS VENT	
HIGH WATER MARK		RAILROAD MILEPOST	
BOX CULVERT		RAILROAD SIGNAL	
PIPE CULVERT		RAILROAD SWITCH	
CATCH BASIN TOP (ROUND)		RAILROAD TRACK	
DROP INLET TOP (ROUND)		RR TRAFFIC SIGNAL BOX	
DRAINAGE MANHOLE TOP		SEWER LINE	
LEVEE TOP		SEWER MANHOLE TOP	
DITCH CENTERLINE		SEWER BLOWOUT VALVE	
TREE		SEWER CLEANOUT	
WOODS EDGE		SEPTIC TANK	
MARSH LINE		SEWER PUMP (PRIVATE)	
SWAMP LINE		SEWER TREATMENT (INDIVIDUAL)	
TREE CLUSTER		FEDERAL AID MARKER	
HEDGE		TRAFFIC CONTROLLER BOX	
BUSH		TRAFFIC COUNTER	
TREE LINE		TRAFFIC SIGNAL	
FENCE LINE		TRAFFIC SIGNAL SUPPORT POLE	
GATE		LIGHT POLE	
CATTLE GUARD		LIGHT PEDESTAL	
PROPERTY CORNER		LIGHT POWER VAULT	
RIGHT OF WAY MONUMENT		TRAFFIC SIGN	
SECTION CORNER		PARKING METER	
FENCE CORNER		TELEPHONE POLE	
TELEVISION CABLE		TELEPHONE LINE	
TELEVISION PEDESTAL		TELEPHONE BOOTH	
POWER POLE		TELE CROSS CONNECT BOX	
DEADMAN		TELEPHONE PEDESTAL	
POWER LINE		TELEPHONE PRESSURE BOX	
POWER JUNCTION BOX		WATER LINE	
POWER VAULT		WATER LINE CASING	
TRANSFORMER		WATER CLEANOUT	
COMBINATION POLE		WATER METER	
POWER DROP		WATER VALVE	
PIPELINE		WATER VALVE VAULT	
PIPELINE VENT		WATER WELL	
PIPELINE REGULATOR		FIRE HYDRANT	
GAS WELL		BILLBOARD	
HAY BALES		FUEL PUMP	
SILT FENCE		POST	
INLET SILT TRAP		SIGN POST	
		STORAGE TANK (ROUND)	
		GRAVE	
		MAILBOX	
		ORNAMENTAL LIGHT	
		FLAG POLE	
		GRAVE	



PRELIMINARY DOCUMENTS

NOT TO BE USED FOR CONSTRUCTION, BIDDING, RECORDATION, CONVEYANCE, SALES, OR AS THE BASIS FOR PERMIT ISSUANCE.

GARLAND P. PENNISON, LA20931  
ROBERT J. BEDUHN, LA38502



REV.	DATE	DESCRIPTION	BY



COASTAL PROTECTION & RESTORATION AUTHORITY  
ENGINEERING DIVISION  
450 LAUREL STREET  
BATON ROUGE, LOUISIANA 70801

DRAWN BY:                      DESIGNED BY:

MID-BARATARIA SEDIMENT  
DIVERSION

STATE PROJECT NUMBER: BA-153

FEDERAL PROJECT NUMBER: BA-153

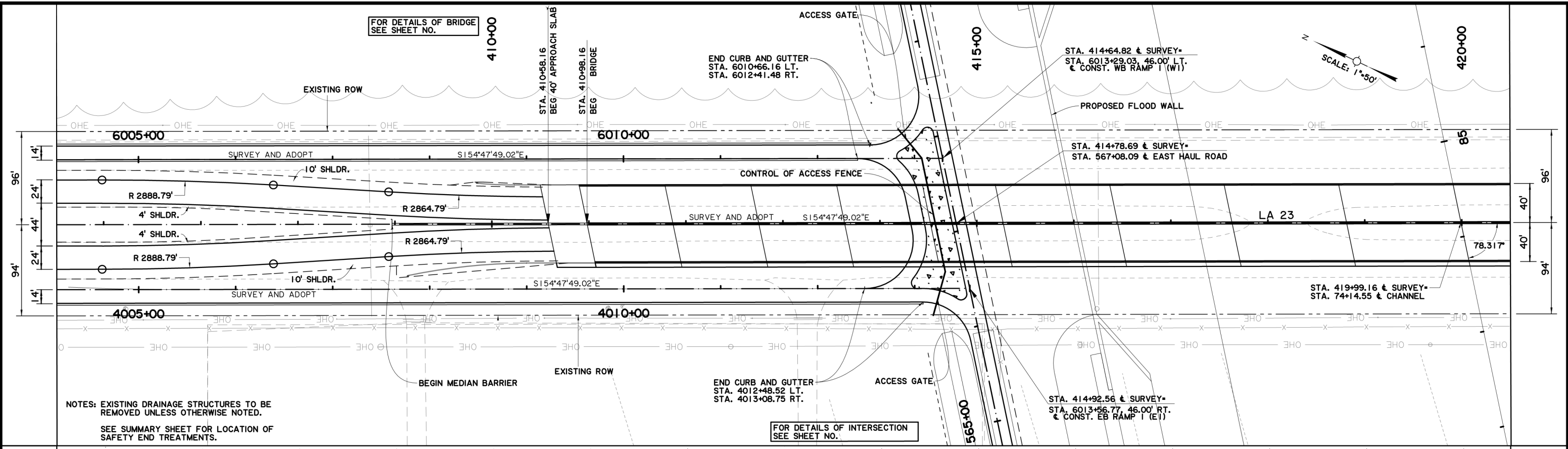
APPROVED BY:

VOLUME 4  
ROADWAY  
PLAN AND PROFILE

DATE: JULY 2014

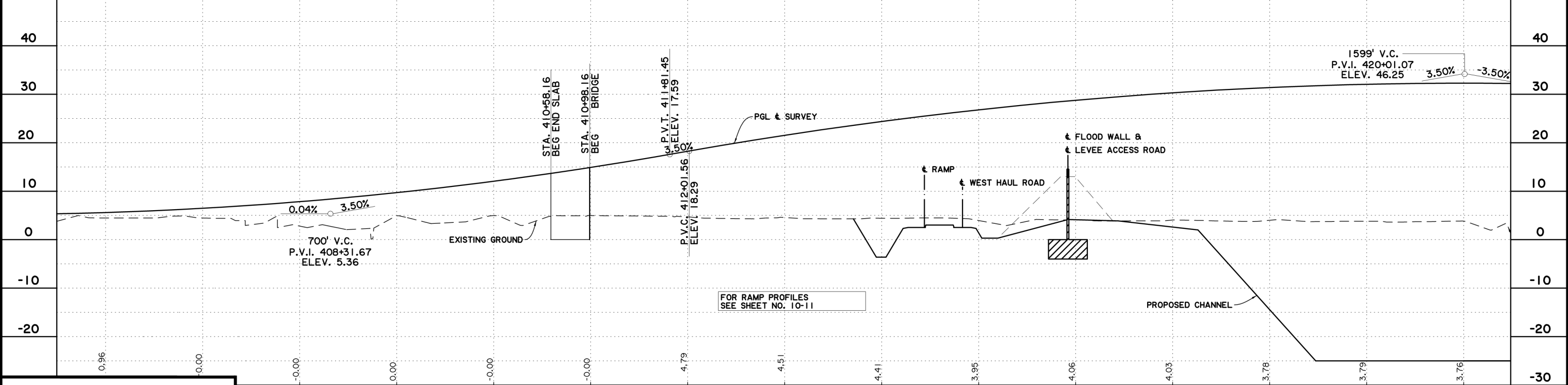
DRAWING: 4-40R101    SHEET 6

7/3/2014 3:09:46 PM



NOTES: EXISTING DRAINAGE STRUCTURES TO BE REMOVED UNLESS OTHERWISE NOTED.  
SEE SUMMARY SHEET FOR LOCATION OF SAFETY END TREATMENTS.

FOR DETAILS OF INTERSECTION SEE SHEET NO.



FOR RAMP PROFILES SEE SHEET NO. 10-11

**PRELIMINARY DOCUMENTS**

NOT TO BE USED FOR CONSTRUCTION, BIDDING, RECORDATION, CONVEYANCE, SALES, OR AS THE BASIS FOR PERMIT ISSUANCE.

GARLAND P. PENNISON, LA20931  
ROBERT J. BEDUHN, LA38502



REV.	DATE	DESCRIPTION	BY



COASTAL PROTECTION & RESTORATION AUTHORITY  
ENGINEERING DIVISION  
450 LAUREL STREET  
BATON ROUGE, LOUISIANA 70801

DRAWN BY:

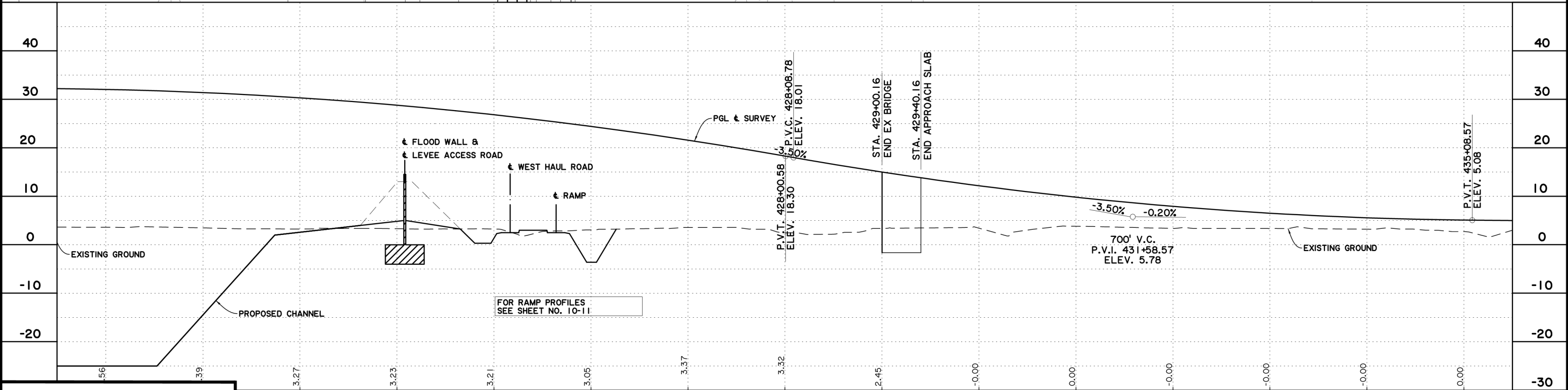
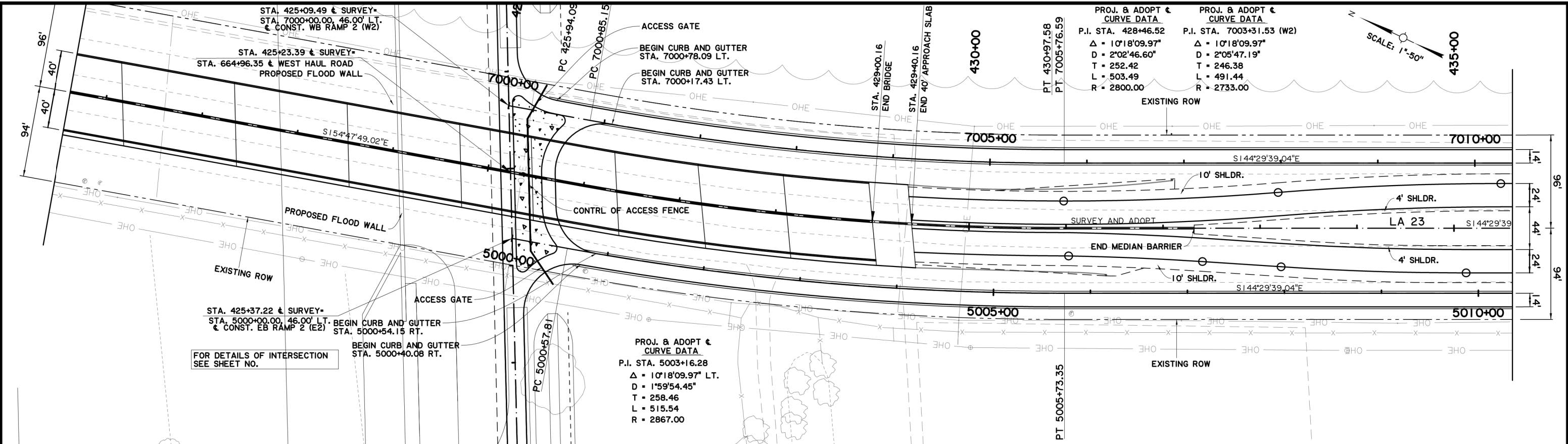
DESIGNED BY:

MID-BARATARIA SEDIMENT DIVERSION  
STATE PROJECT NUMBER: BA-153  
FEDERAL PROJECT NUMBER: BA-153  
APPROVED BY:

VOLUME 4  
ROADWAY  
PLAN AND PROFILE  
DATE: JULY 2014  
DRAWING: 4-40R102 SHEET 7

4-40R102.dgn

7/3/2014 3:09:56 PM



**PRELIMINARY DOCUMENTS**

NOT TO BE USED FOR CONSTRUCTION, BIDDING, RECORDATION, CONVEYANCE, SALES, OR AS THE BASIS FOR PERMIT ISSUANCE.

GARLAND P. PENNISON, LA20931  
ROBERT J. BEDUHN, LA38502



REV.	DATE	DESCRIPTION	BY



**COASTAL PROTECTION & RESTORATION AUTHORITY  
ENGINEERING DIVISION**  
450 LAUREL STREET  
BATON ROUGE, LOUISIANA 70801

DRAWN BY:

DESIGNED BY:

**MID-BARATARIA SEDIMENT  
DIVERSION**

STATE PROJECT NUMBER: BA-153

FEDERAL PROJECT NUMBER: BA-153

APPROVED BY:

**VOLUME 4  
ROADWAY  
PLAN AND PROFILE**

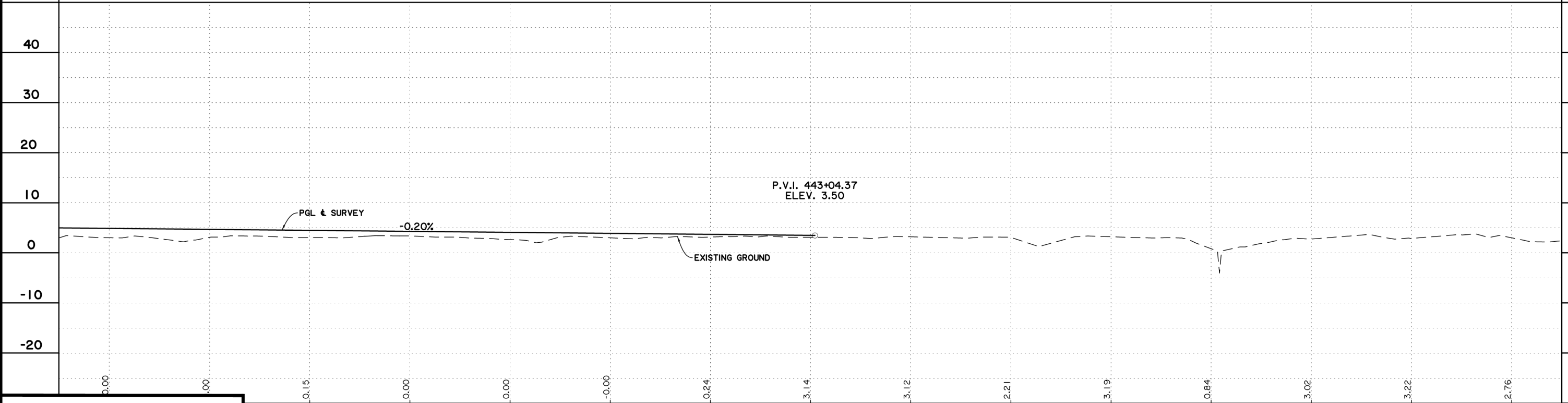
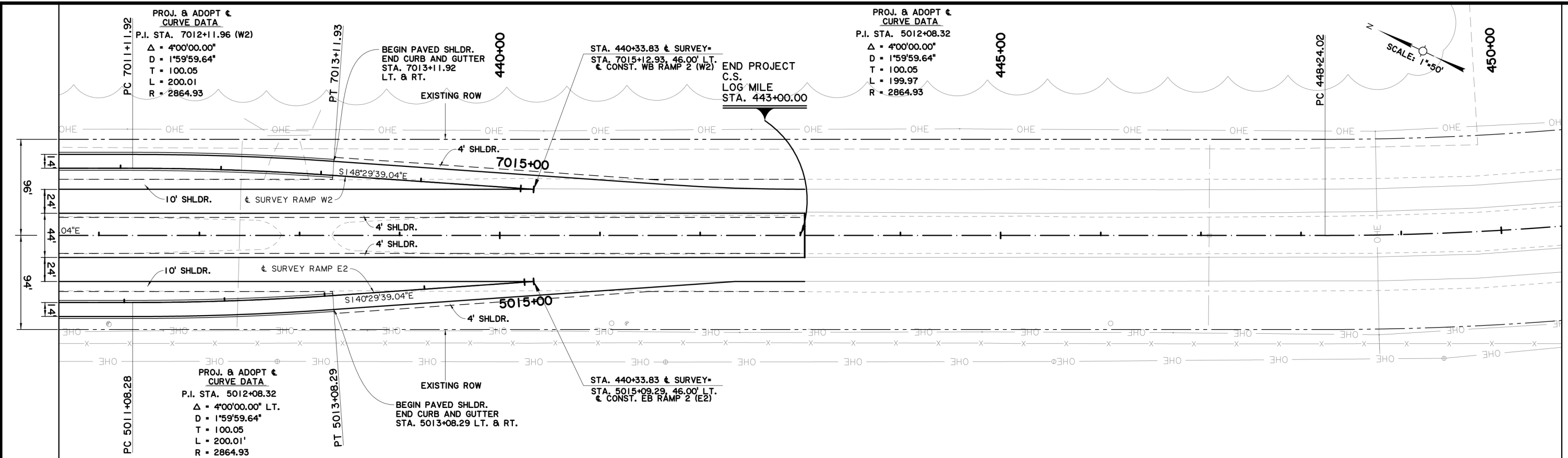
DATE: JULY 2014

DRAWING: 4-40R103 SHEET 8

4-40R103.dgn



7/3/2014 3:10:07 PM



**PRELIMINARY DOCUMENTS**

NOT TO BE USED FOR CONSTRUCTION, BIDDING, RECORDATION, CONVEYANCE, SALES, OR AS THE BASIS FOR PERMIT ISSUANCE.

GARLAND P. PENNISON, LA20931  
ROBERT J. BEDUHN, LA38502



REV.	DATE	DESCRIPTION	BY



COASTAL PROTECTION & RESTORATION AUTHORITY  
ENGINEERING DIVISION  
450 LAUREL STREET  
BATON ROUGE, LOUISIANA 70801

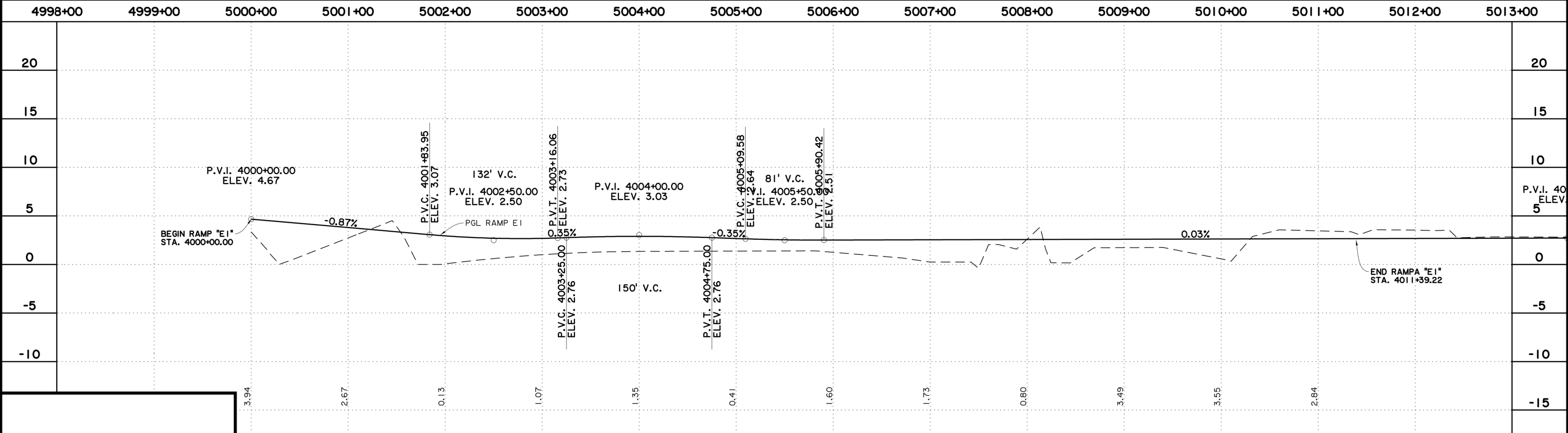
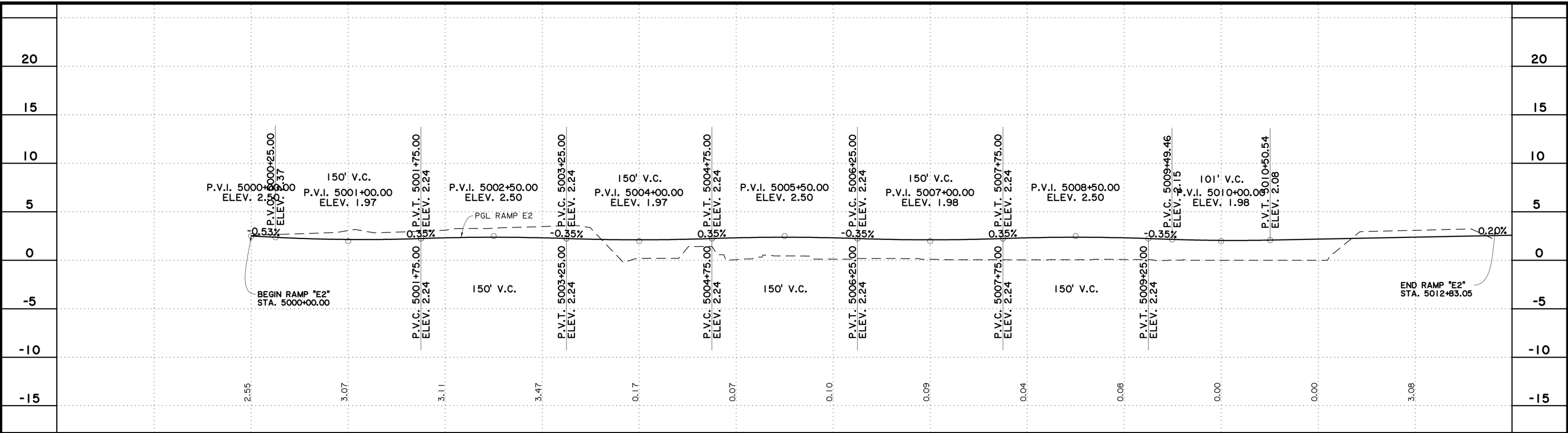
DRAWN BY:

DESIGNED BY:

MID-BARATARIA SEDIMENT DIVERSION  
STATE PROJECT NUMBER: BA-153  
FEDERAL PROJECT NUMBER: BA-153  
APPROVED BY:

VOLUME 4  
ROADWAY  
PLAN AND PROFILE  
DATE: JULY 2014  
DRAWING: 4-40R104 SHEET 9

4-40R104.dgn



**PRELIMINARY DOCUMENTS**

NOT TO BE USED FOR CONSTRUCTION, BIDDING, RECORDATION, CONVEYANCE, SALES, OR AS THE BASIS FOR PERMIT ISSUANCE.

GARLAND P. PENNISON, LA20931  
ROBERT J. BEDUHN, LA38502



REV.	DATE	DESCRIPTION	BY



**COASTAL PROTECTION & RESTORATION AUTHORITY  
ENGINEERING DIVISION**  
450 LAUREL STREET  
BATON ROUGE, LOUISIANA 70801

DRAWN BY:

DESIGNED BY:

**MID-BARATARIA SEDIMENT  
DIVERSION**

STATE PROJECT NUMBER: BA-153

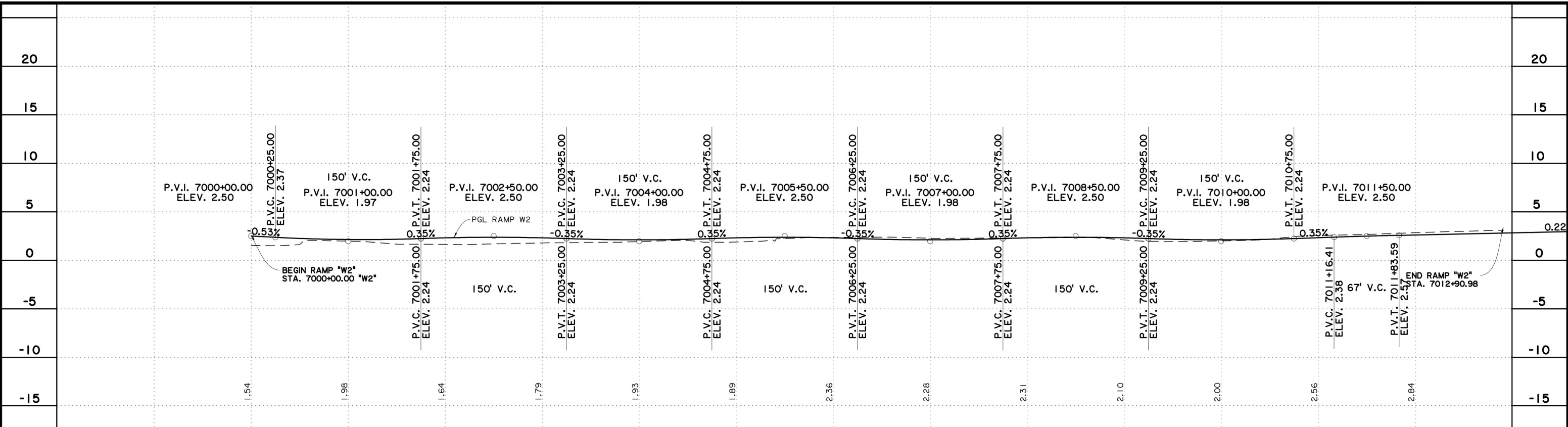
FEDERAL PROJECT NUMBER: BA-153

APPROVED BY:

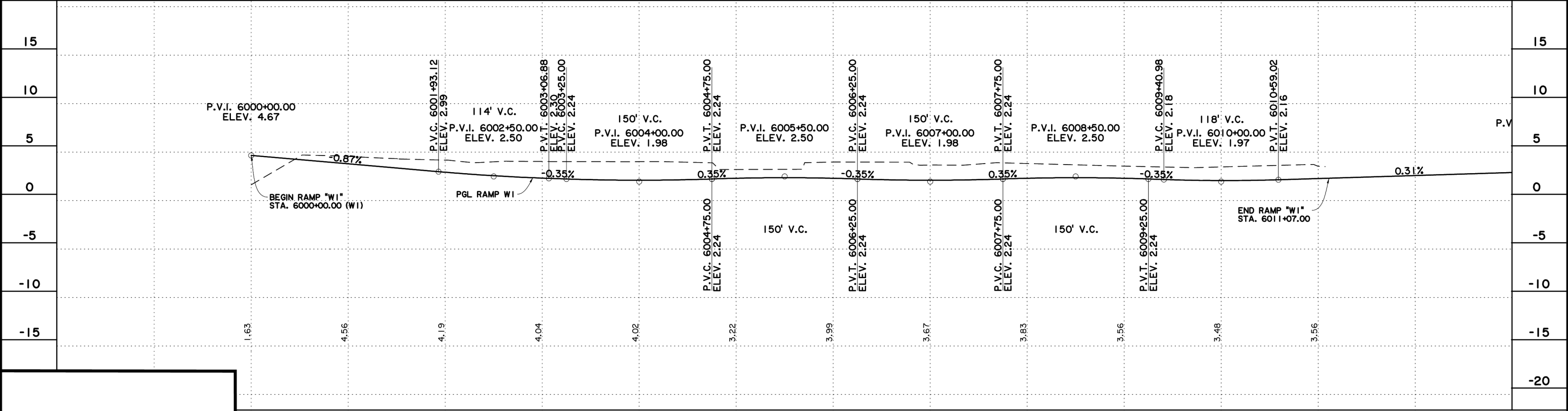
**VOLUME 4  
ROADWAY  
RAMP PROFILES**

DATE: JULY 2014

DRAWING: 4-40R201 SHEET 10



6998+00 6999+00 7000+00 7001+00 7002+00 7003+00 7004+00 7005+00 7006+00 7007+00 7008+00 7009+00 7010+00 7011+00 7012+00 7013+00



6000+00 6001+00 6002+00 6003+00 6004+00 6005+00 6006+00 6007+00 6008+00 6009+00 6010+00 6011+00 6012+00 6013+00

**PRELIMINARY DOCUMENTS**

NOT TO BE USED FOR CONSTRUCTION, BIDDING, RECORDATION, CONVEYANCE, SALES, OR AS THE BASIS FOR PERMIT ISSUANCE.

GARLAND P. PENNISON, LA20931  
ROBERT J. BEDUHN, LA38502



REV.	DATE	DESCRIPTION	BY



**COASTAL PROTECTION & RESTORATION AUTHORITY  
ENGINEERING DIVISION**

450 LAUREL STREET  
BATON ROUGE, LOUISIANA 70801

DRAWN BY:

DESIGNED BY:

**MID-BARATARIA SEDIMENT  
DIVERSION**

STATE PROJECT NUMBER: BA-153

FEDERAL PROJECT NUMBER: BA-153

APPROVED BY:

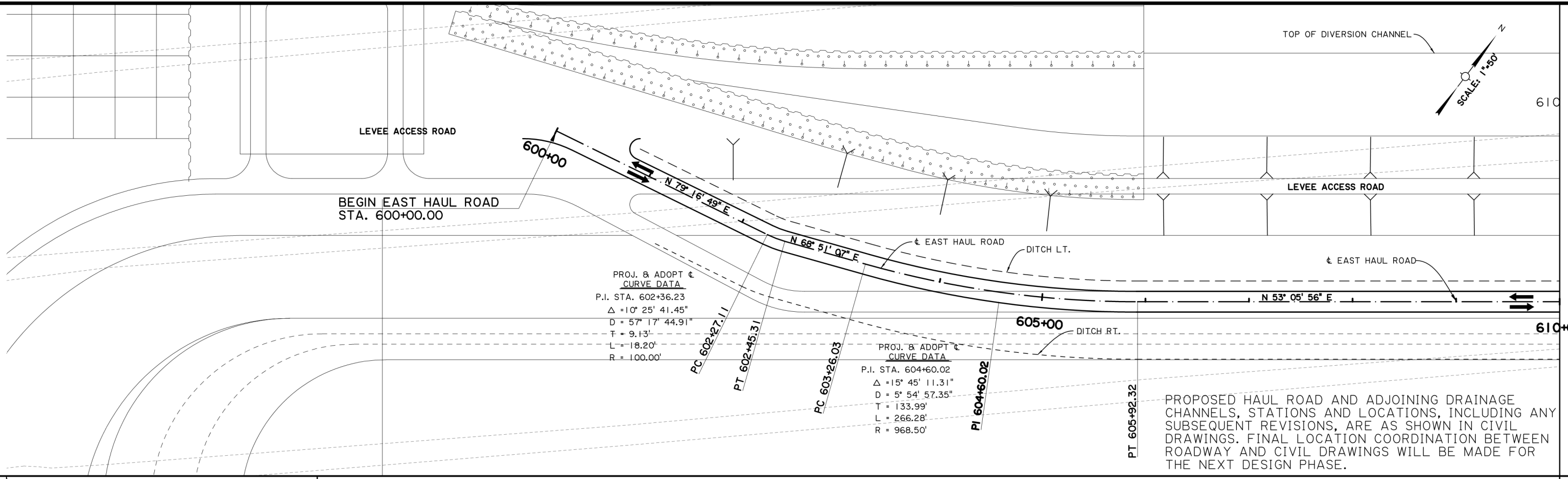
**VOLUME 4**

**ROADWAY  
RAMP PROFILES**

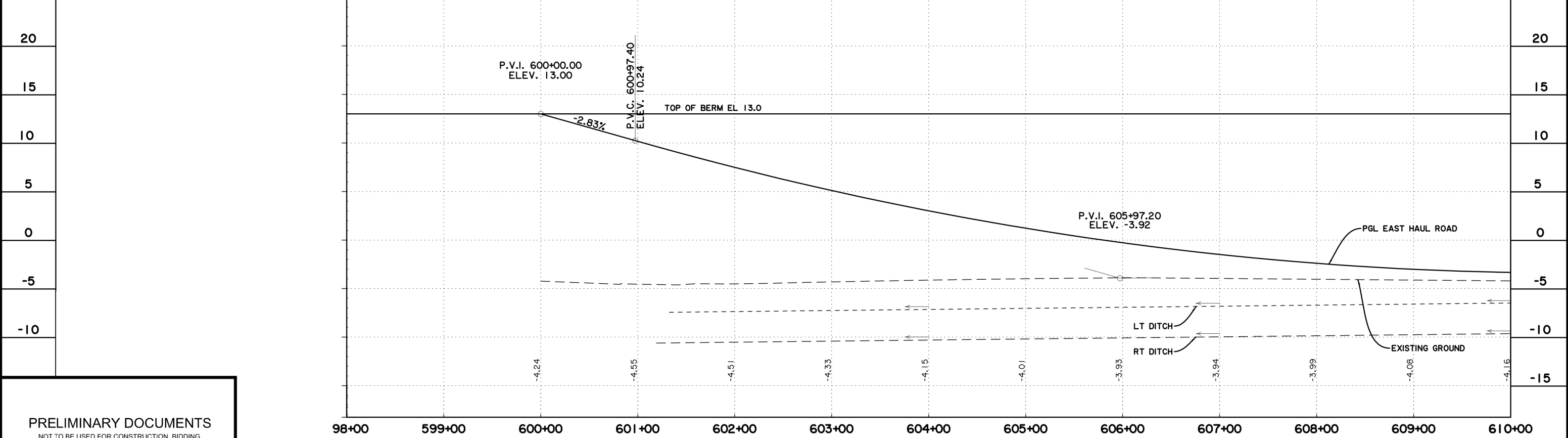
DATE: JULY 2014

DRAWING: 4-40R201 SHEET 11

7/3/2014 3:10:29 PM



PROPOSED HAUL ROAD AND ADJOINING DRAINAGE CHANNELS, STATIONS AND LOCATIONS, INCLUDING ANY SUBSEQUENT REVISIONS, ARE AS SHOWN IN CIVIL DRAWINGS. FINAL LOCATION DRAWINGS COORDINATION BETWEEN ROADWAY AND CIVIL DRAWINGS WILL BE MADE FOR THE NEXT DESIGN PHASE.



**PRELIMINARY DOCUMENTS**

NOT TO BE USED FOR CONSTRUCTION, BIDDING, RECORDATION, CONVEYANCE, SALES, OR AS THE BASIS FOR PERMIT ISSUANCE.

GARLAND P. PENNISON, LA20931  
 ROBERT J. BEDUHN, LA38502



REV.	DATE	DESCRIPTION	BY



COASTAL PROTECTION & RESTORATION AUTHORITY  
 ENGINEERING DIVISION  
 450 LAUREL STREET  
 BATON ROUGE, LOUISIANA 70801

DRAWN BY:

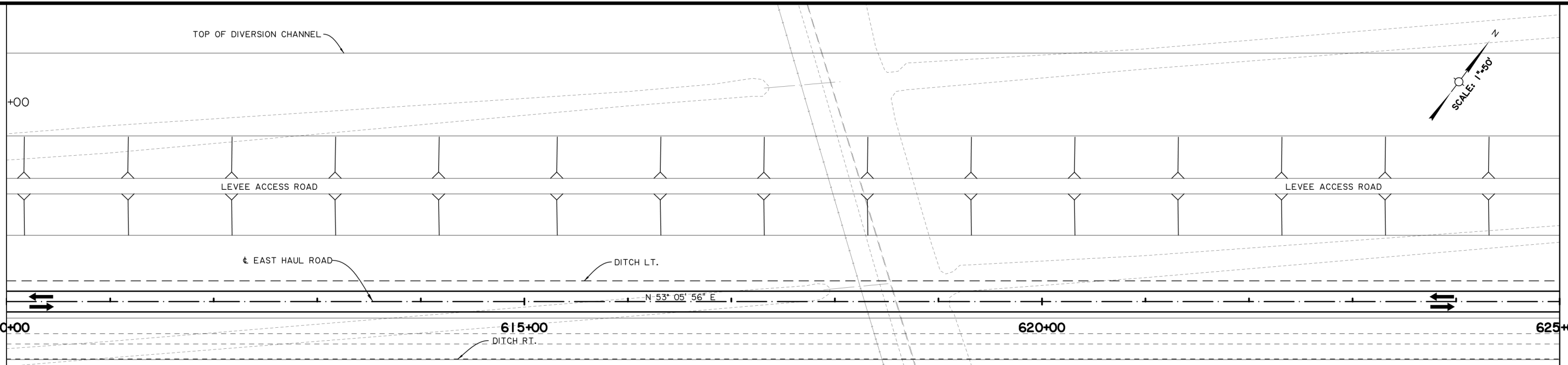
DESIGNED BY:

MID-BARATARIA SEDIMENT DIVERSION  
 STATE PROJECT NUMBER: BA-153  
 FEDERAL PROJECT NUMBER: BA-153  
 APPROVED BY:

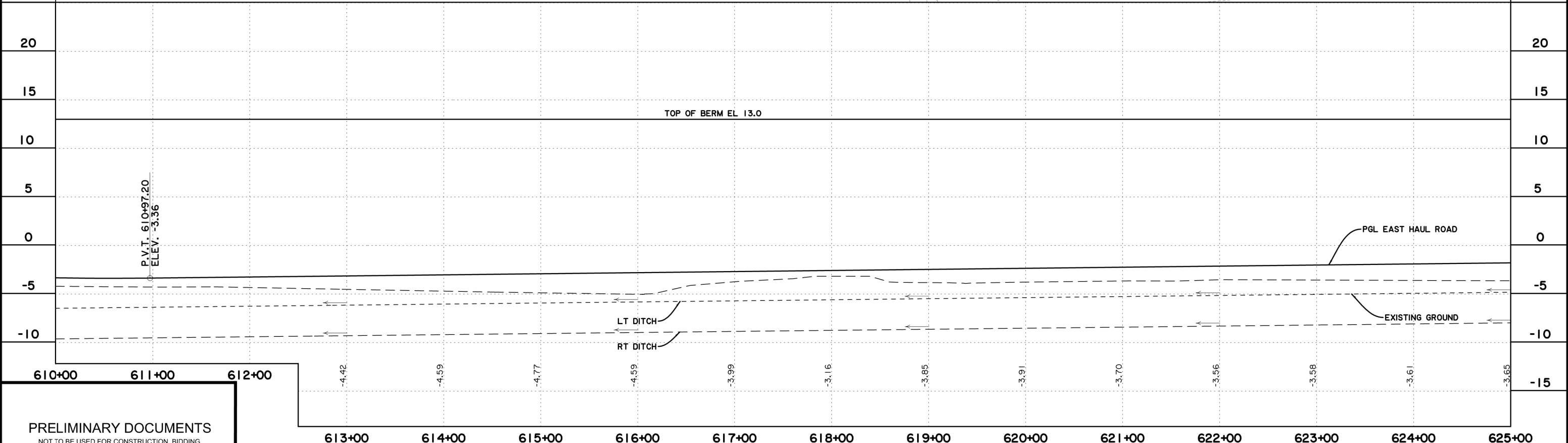
VOLUME 4  
 EAST HAUL ROAD  
 PLAN AND PROFILE

DATE: JULY 2014  
 DRAWING: 4-40R203 SHEET 12

4-40R203.dgn



PROPOSED HAUL ROAD AND ADJOINING DRAINAGE CHANNELS, STATIONS AND LOCATIONS, INCLUDING ANY SUBSEQUENT REVISIONS, ARE AS SHOWN IN CIVIL DRAWINGS. FINAL LOCATION COORDINATION BETWEEN ROADWAY AND CIVIL DRAWINGS WILL BE MADE FOR THE NEXT DESIGN PHASE.



**PRELIMINARY DOCUMENTS**

NOT TO BE USED FOR CONSTRUCTION, BIDDING, RECORDATION, CONVEYANCE, SALES, OR AS THE BASIS FOR PERMIT ISSUANCE.

GARLAND P. PENNISON, LA20931  
ROBERT J. BEDUHN, LA38502



REV.	DATE	DESCRIPTION	BY



COASTAL PROTECTION & RESTORATION AUTHORITY  
ENGINEERING DIVISION  
450 LAUREL STREET  
BATON ROUGE, LOUISIANA 70801

MID-BARATARIA SEDIMENT DIVERSION

STATE PROJECT NUMBER: BA-153

FEDERAL PROJECT NUMBER: BA-153

APPROVED BY:

VOLUME 4  
EAST HAUL ROAD  
PLAN AND PROFILE

DATE: JULY 2014

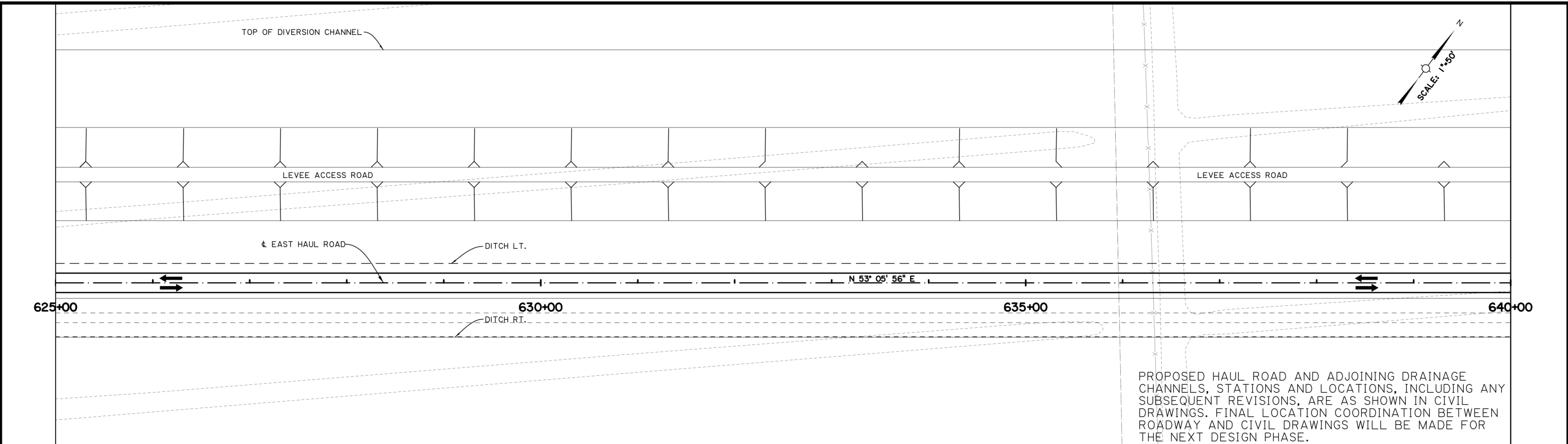
DRAWING: 4-40R204 SHEET 13

DRAWN BY:

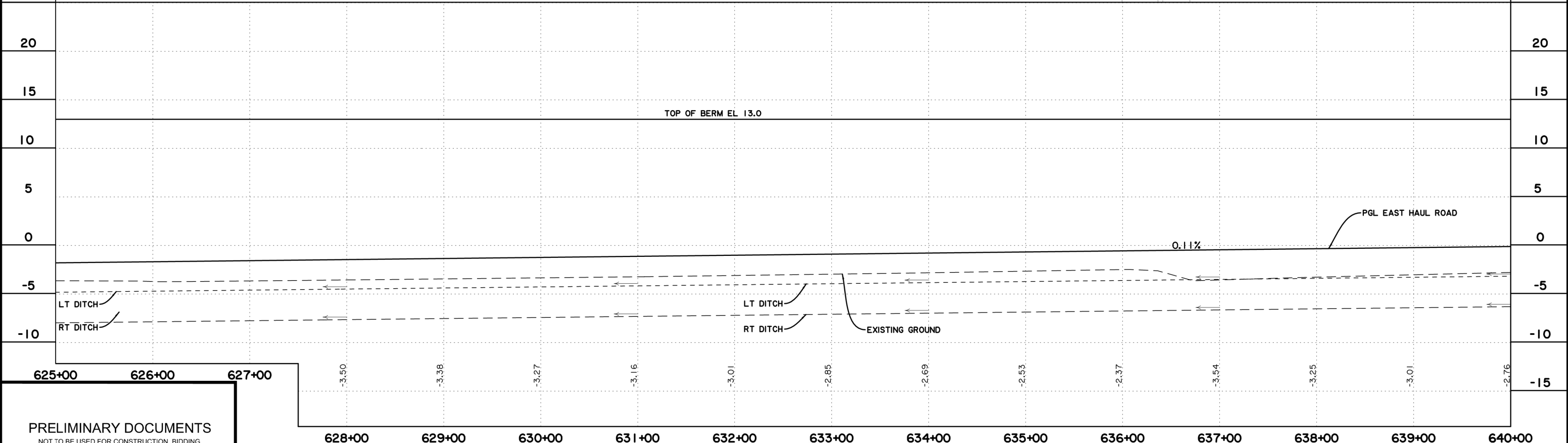
DESIGNED BY:

7/3/2014 3:10:47 PM

4-40R205.dgn



PROPOSED HAUL ROAD AND ADJOINING DRAINAGE CHANNELS, STATIONS AND LOCATIONS, INCLUDING ANY SUBSEQUENT REVISIONS, ARE AS SHOWN IN CIVIL DRAWINGS. FINAL LOCATION COORDINATION BETWEEN ROADWAY AND CIVIL DRAWINGS WILL BE MADE FOR THE NEXT DESIGN PHASE.



**PRELIMINARY DOCUMENTS**

NOT TO BE USED FOR CONSTRUCTION, BIDDING, RECORDATION, CONVEYANCE, SALES, OR AS THE BASIS FOR PERMIT ISSUANCE.

GARLAND P. PENNISON, LA20931  
ROBERT J. BEDUHN, LA38502



REV.	DATE	DESCRIPTION	BY



COASTAL PROTECTION & RESTORATION AUTHORITY  
ENGINEERING DIVISION  
450 LAUREL STREET  
BATON ROUGE, LOUISIANA 70801

DRAWN BY:

DESIGNED BY:

MID-BARATARIA SEDIMENT DIVERSION

STATE PROJECT NUMBER: BA-153

FEDERAL PROJECT NUMBER: BA-153

APPROVED BY:

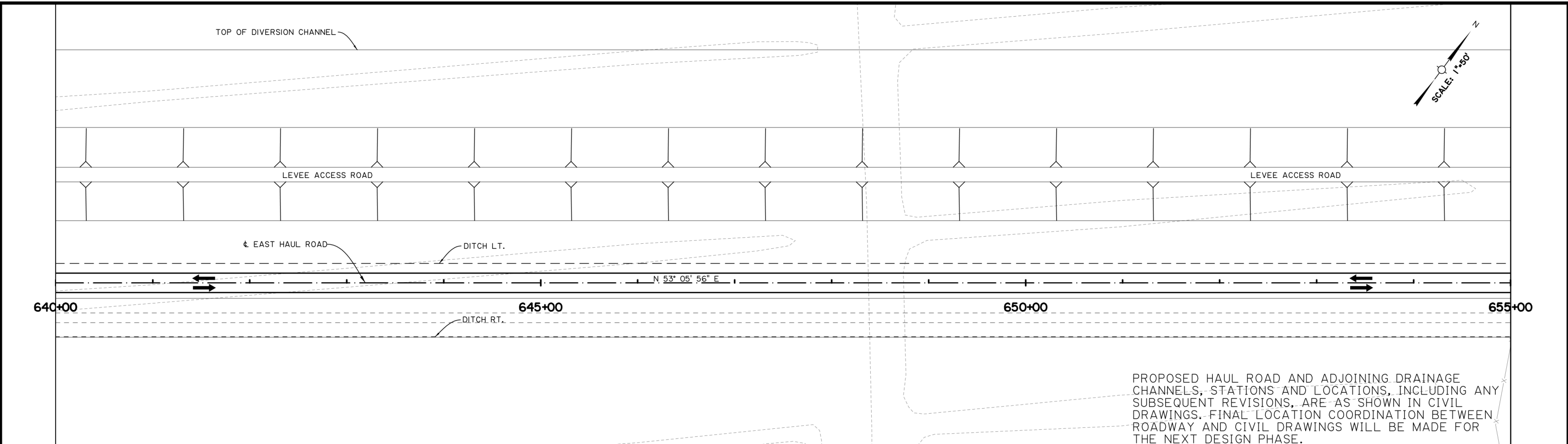
VOLUME 4  
EAST HAUL ROAD  
PLAN AND PROFILE

DATE: JULY 2014

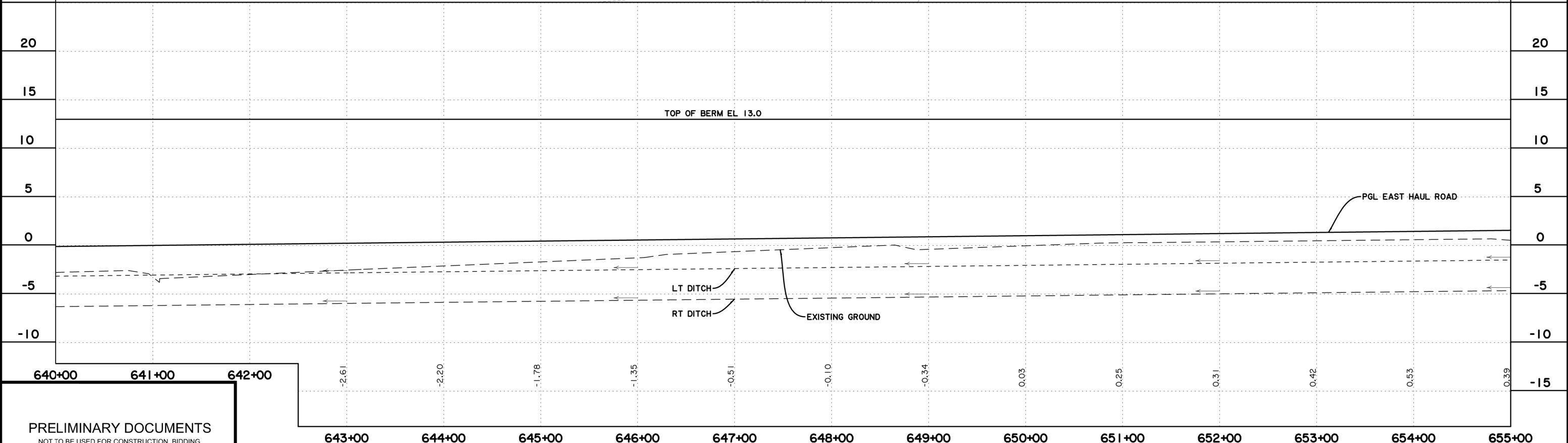
DRAWING: 4-40R205 SHEET 14

7/3/2014 3:10:55 PM

4-40R206.dgn



PROPOSED HAUL ROAD AND ADJOINING DRAINAGE CHANNELS, STATIONS AND LOCATIONS, INCLUDING ANY SUBSEQUENT REVISIONS, ARE AS SHOWN IN CIVIL DRAWINGS. FINAL LOCATION COORDINATION BETWEEN ROADWAY AND CIVIL DRAWINGS WILL BE MADE FOR THE NEXT DESIGN PHASE.



**PRELIMINARY DOCUMENTS**

NOT TO BE USED FOR CONSTRUCTION, BIDDING, RECORDATION, CONVEYANCE, SALES, OR AS THE BASIS FOR PERMIT ISSUANCE.

GARLAND P. PENNISON, LA20931  
ROBERT J. BEDUHN, LA38502



REV.	DATE	DESCRIPTION	BY



COASTAL PROTECTION & RESTORATION AUTHORITY  
ENGINEERING DIVISION  
450 LAUREL STREET  
BATON ROUGE, LOUISIANA 70801

DRAWN BY:

DESIGNED BY:

MID-BARATARIA SEDIMENT DIVERSION

STATE PROJECT NUMBER: BA-153

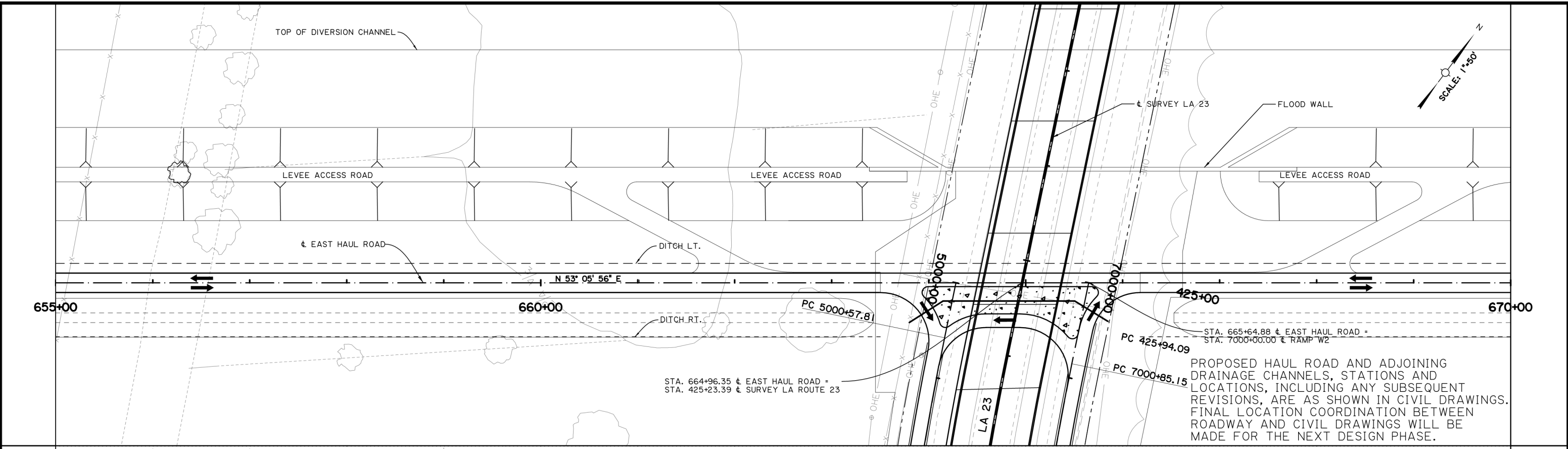
FEDERAL PROJECT NUMBER: BA-153

APPROVED BY:

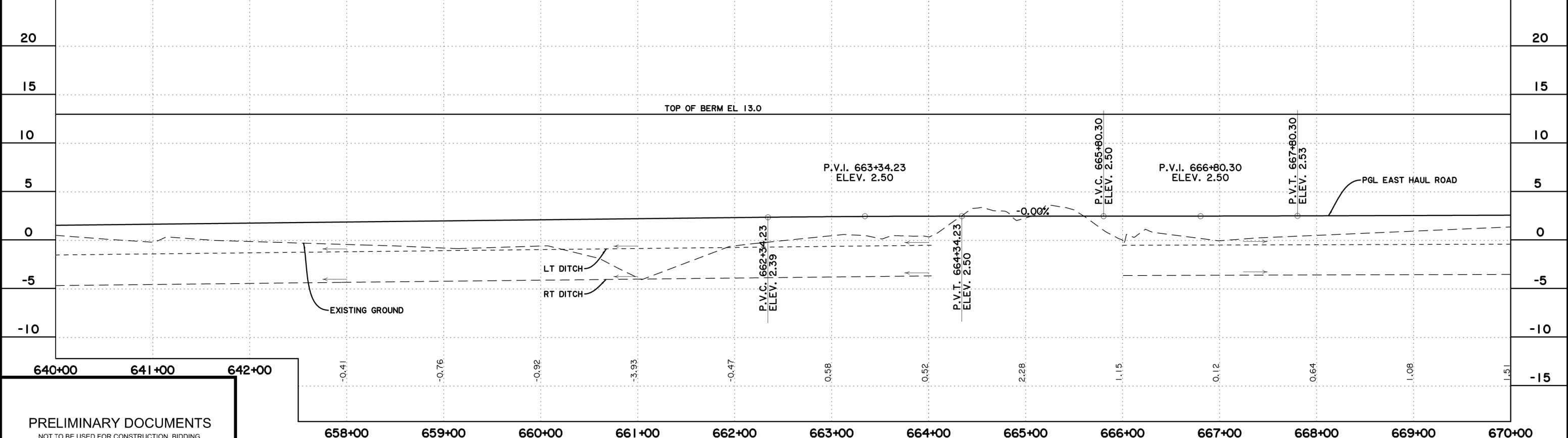
VOLUME 4  
EAST HAUL ROAD  
PLAN AND PROFILE

DATE: JULY 2014

DRAWING: 4-40R206 SHEET 15



PROPOSED HAUL ROAD AND ADJOINING DRAINAGE CHANNELS, STATIONS AND LOCATIONS, INCLUDING ANY SUBSEQUENT REVISIONS, ARE AS SHOWN IN CIVIL DRAWINGS. FINAL LOCATION COORDINATION BETWEEN ROADWAY AND CIVIL DRAWINGS WILL BE MADE FOR THE NEXT DESIGN PHASE.



**PRELIMINARY DOCUMENTS**

NOT TO BE USED FOR CONSTRUCTION, BIDDING, RECORDATION, CONVEYANCE, SALES, OR AS THE BASIS FOR PERMIT ISSUANCE.

GARLAND P. PENNISON, LA20931  
ROBERT J. BEDUHN, LA38502



REV.	DATE	DESCRIPTION	BY



COASTAL PROTECTION & RESTORATION AUTHORITY  
ENGINEERING DIVISION  
450 LAUREL STREET  
BATON ROUGE, LOUISIANA 70801

DRAWN BY:

DESIGNED BY:

MID-BARATARIA SEDIMENT DIVERSION

STATE PROJECT NUMBER: BA-153

FEDERAL PROJECT NUMBER: BA-153

APPROVED BY:

VOLUME 4  
EAST HAUL ROAD  
PLAN AND PROFILE

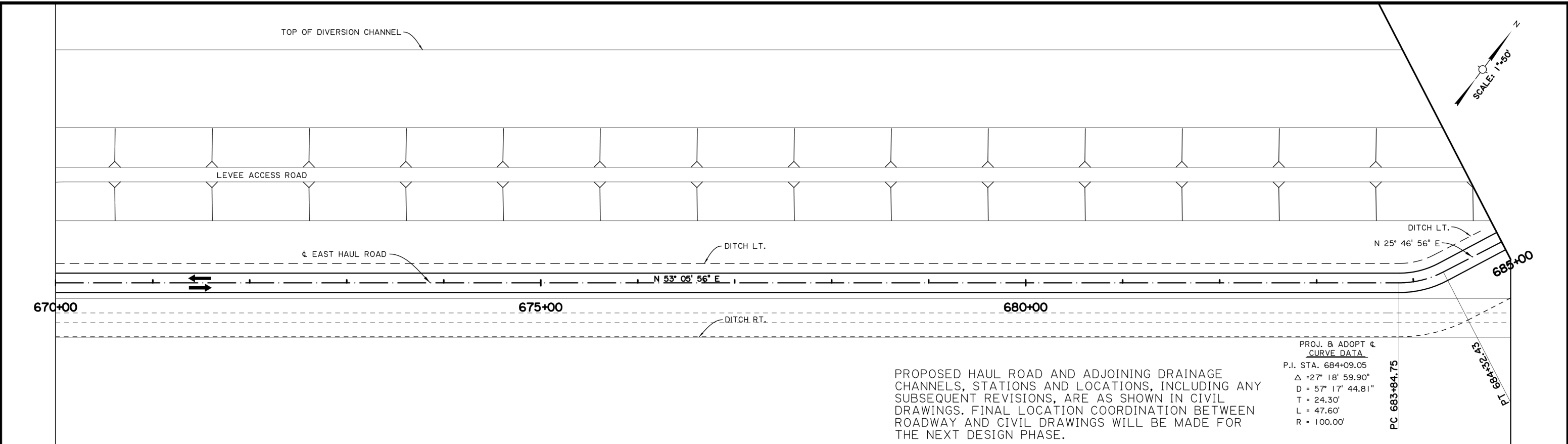
DATE: JULY 2014

DRAWING: 4-40R207 SHEET 16

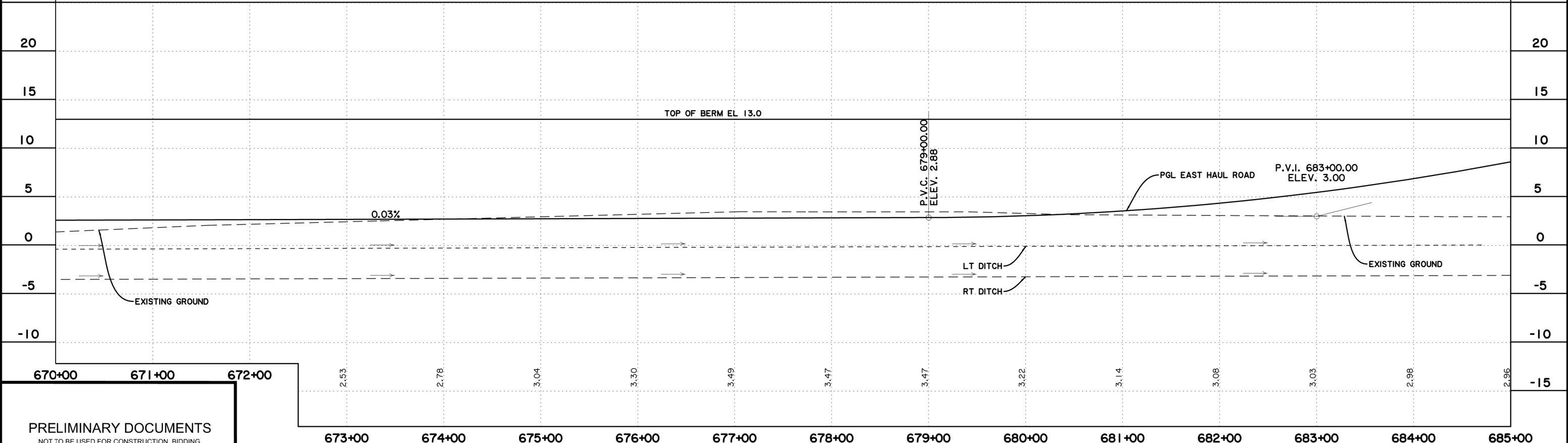


7/3/2014 3:11:13 PM

4-40R208.dgn



PROPOSED HAUL ROAD AND ADJOINING DRAINAGE CHANNELS, STATIONS AND LOCATIONS, INCLUDING ANY SUBSEQUENT REVISIONS, ARE AS SHOWN IN CIVIL DRAWINGS. FINAL LOCATION COORDINATION BETWEEN ROADWAY AND CIVIL DRAWINGS WILL BE MADE FOR THE NEXT DESIGN PHASE.



**PRELIMINARY DOCUMENTS**

NOT TO BE USED FOR CONSTRUCTION, BIDDING, RECORDATION, CONVEYANCE, SALES, OR AS THE BASIS FOR PERMIT ISSUANCE.

GARLAND P. PENNISON, LA20931  
ROBERT J. BEDUHN, LA38502



REV.	DATE	DESCRIPTION	BY



**COASTAL PROTECTION & RESTORATION AUTHORITY  
ENGINEERING DIVISION**  
450 LAUREL STREET  
BATON ROUGE, LOUISIANA 70801

DRAWN BY: \_\_\_\_\_ DESIGNED BY: \_\_\_\_\_

**MID-BARATARIA SEDIMENT  
DIVERSION**

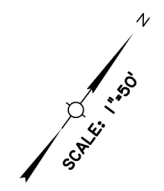
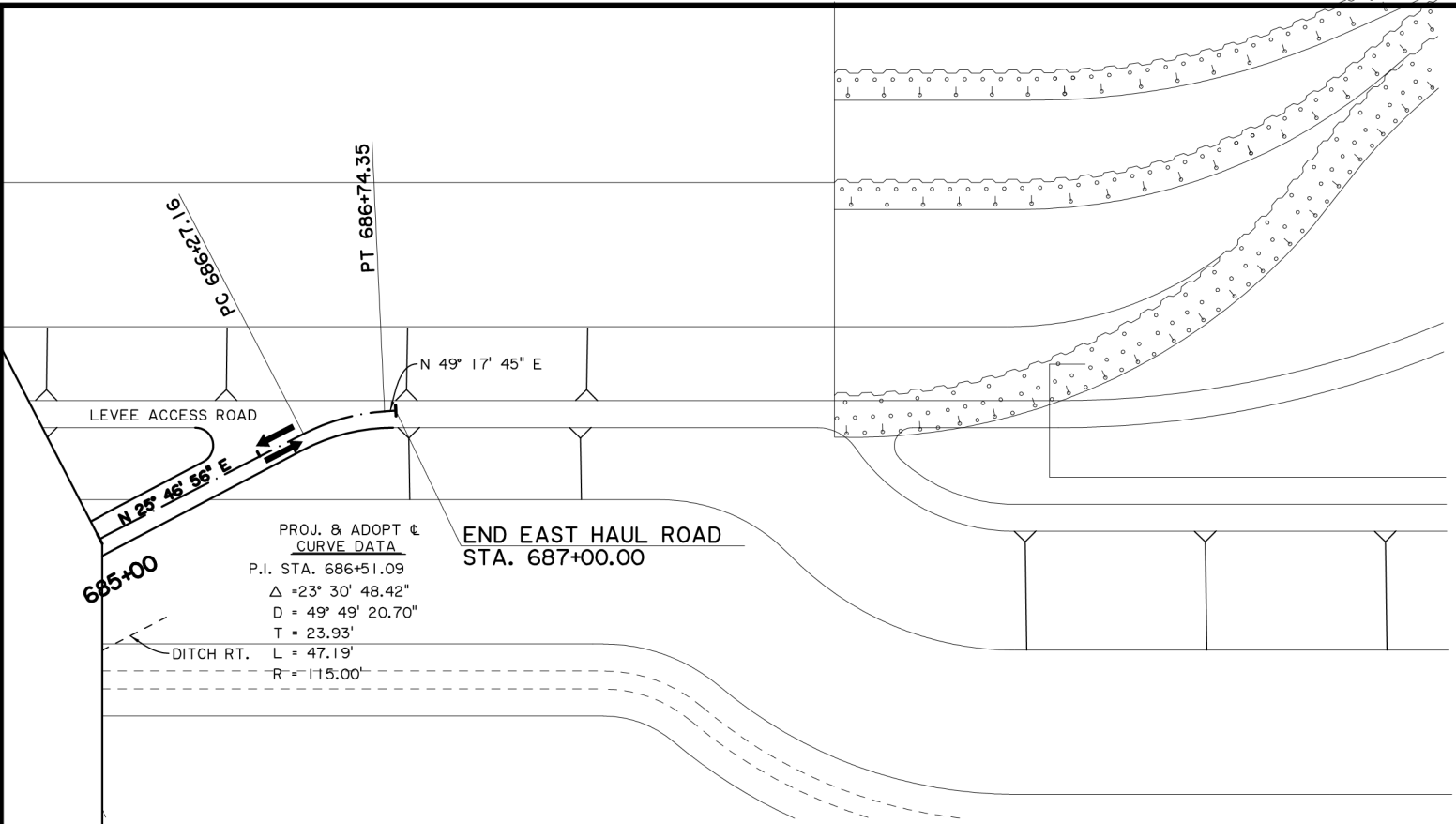
STATE PROJECT NUMBER: BA-153  
FEDERAL PROJECT NUMBER: BA-153

APPROVED BY: \_\_\_\_\_

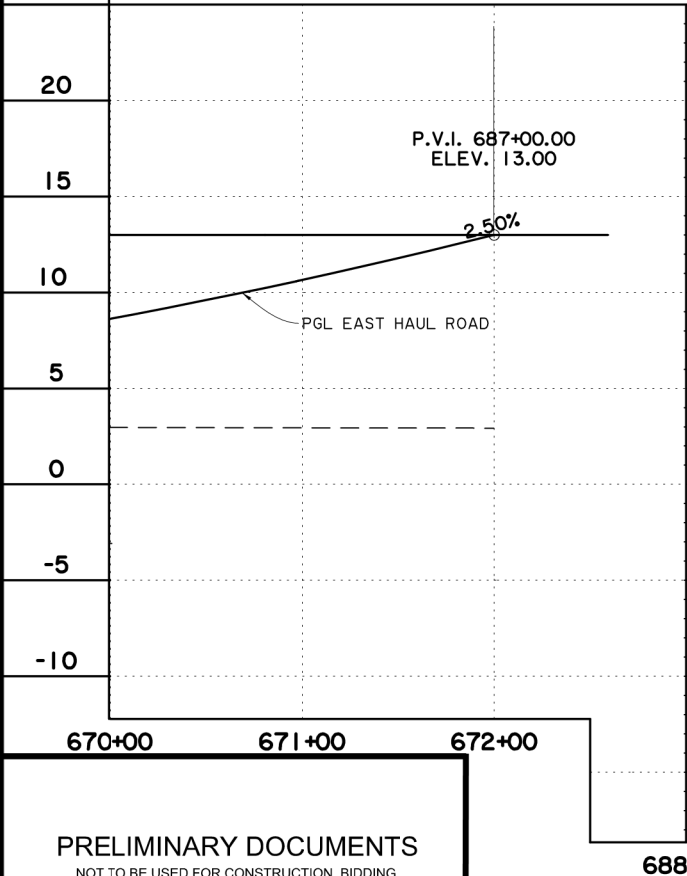
**VOLUME 4  
EAST HAUL ROAD  
PLAN AND PROFILE**

DATE: JULY 2014  
DRAWING: 4-40R208 SHEET 17

7/3/2014 3:11:21 PM



PROPOSED HAUL ROAD AND ADJOINING DRAINAGE CHANNELS, STATIONS AND LOCATIONS, INCLUDING ANY SUBSEQUENT REVISIONS, ARE AS SHOWN IN CIVIL DRAWINGS. FINAL LOCATION COORDINATION BETWEEN ROADWAY AND CIVIL DRAWINGS WILL BE MADE FOR THE NEXT DESIGN PHASE.



20		20
15		15
10		10
5		5
0		0
-5		-5
-10		-10
		-15

**PRELIMINARY DOCUMENTS**

NOT TO BE USED FOR CONSTRUCTION, BIDDING, RECORDATION, CONVEYANCE, SALES, OR AS THE BASIS FOR PERMIT ISSUANCE.

GARLAND P. PENNISON, LA20931  
ROBERT J. BEDUHN, LA38502



REV.	DATE	DESCRIPTION	BY



COASTAL PROTECTION & RESTORATION AUTHORITY  
ENGINEERING DIVISION  
450 LAUREL STREET  
BATON ROUGE, LOUISIANA 70801

DRAWN BY: \_\_\_\_\_ DESIGNED BY: \_\_\_\_\_

MID-BARATARIA SEDIMENT DIVERSION

STATE PROJECT NUMBER: BA-153

FEDERAL PROJECT NUMBER: BA-153

APPROVED BY: \_\_\_\_\_

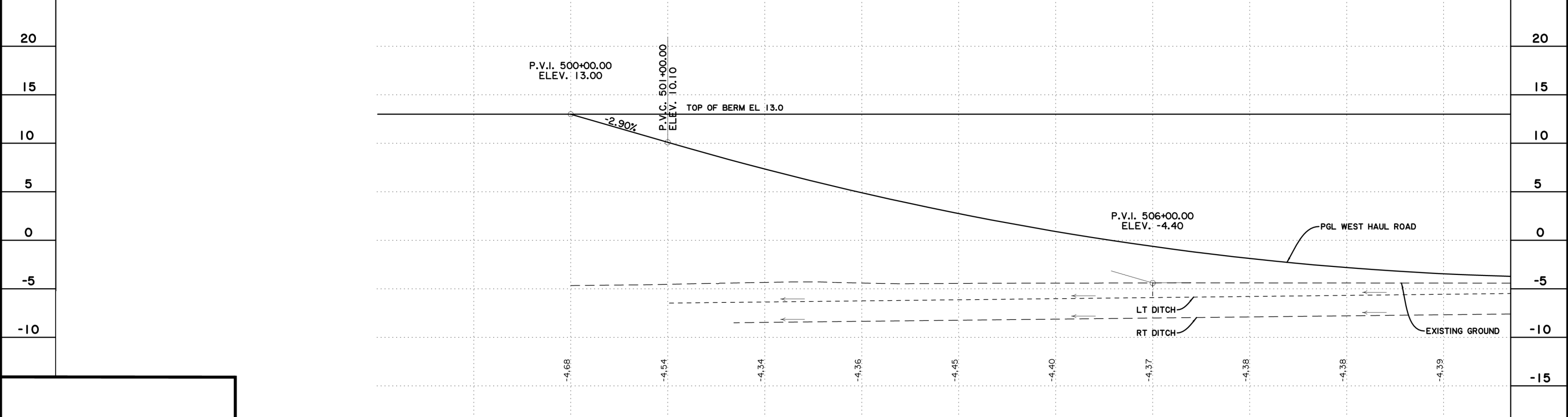
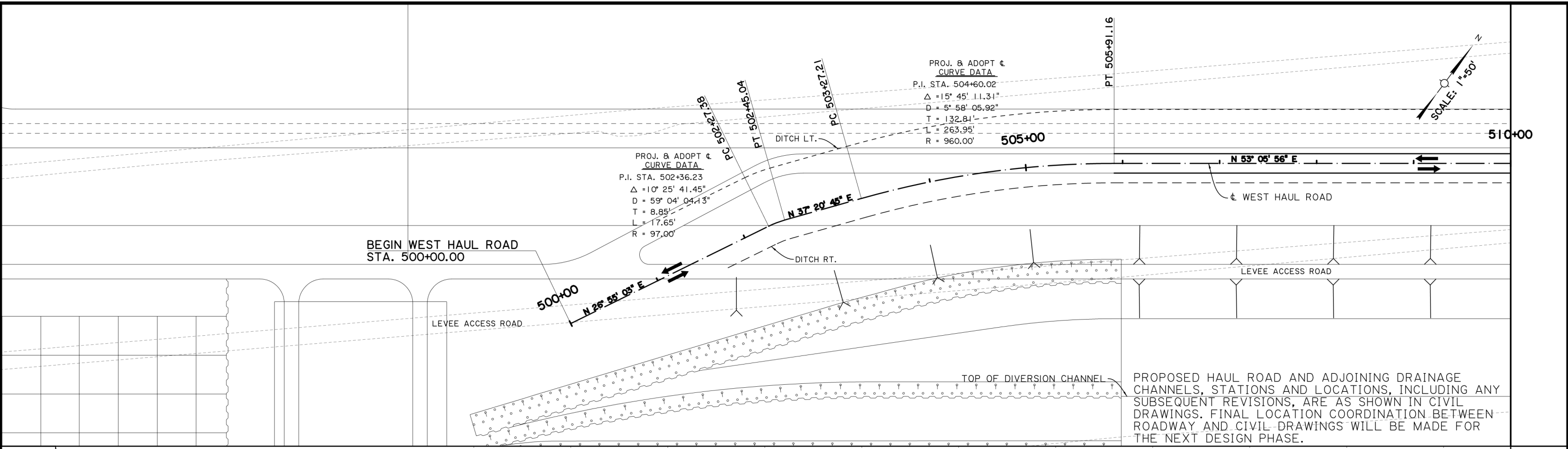
VOLUME 4  
EAST HAUL ROAD  
PLAN AND PROFILE

DATE: JULY 2014

DRAWING: 4-40R209 SHEET 18

4-40R209.dgn

7/3/2014 3:11:32 PM



498+00 499+00 500+00 501+00 502+00 503+00 504+00 505+00 506+00 507+00 508+00 509+00 510+00

**PRELIMINARY DOCUMENTS**

NOT TO BE USED FOR CONSTRUCTION, BIDDING, RECORDATION, CONVEYANCE, SALES, OR AS THE BASIS FOR PERMIT ISSUANCE.

GARLAND P. PENNISON, LA20931  
 ROBERT J. BEDUHN, LA38502



REV.	DATE	DESCRIPTION	BY



COASTAL PROTECTION & RESTORATION AUTHORITY  
 ENGINEERING DIVISION  
 450 LAUREL STREET  
 BATON ROUGE, LOUISIANA 70801

DRAWN BY: DESIGNED BY:

MID-BARATARIA SEDIMENT DIVERSION

STATE PROJECT NUMBER: BA-153  
 FEDERAL PROJECT NUMBER: BA-153

APPROVED BY:

VOLUME 4  
 WEST HAUL ROAD  
 PLAN AND PROFILE

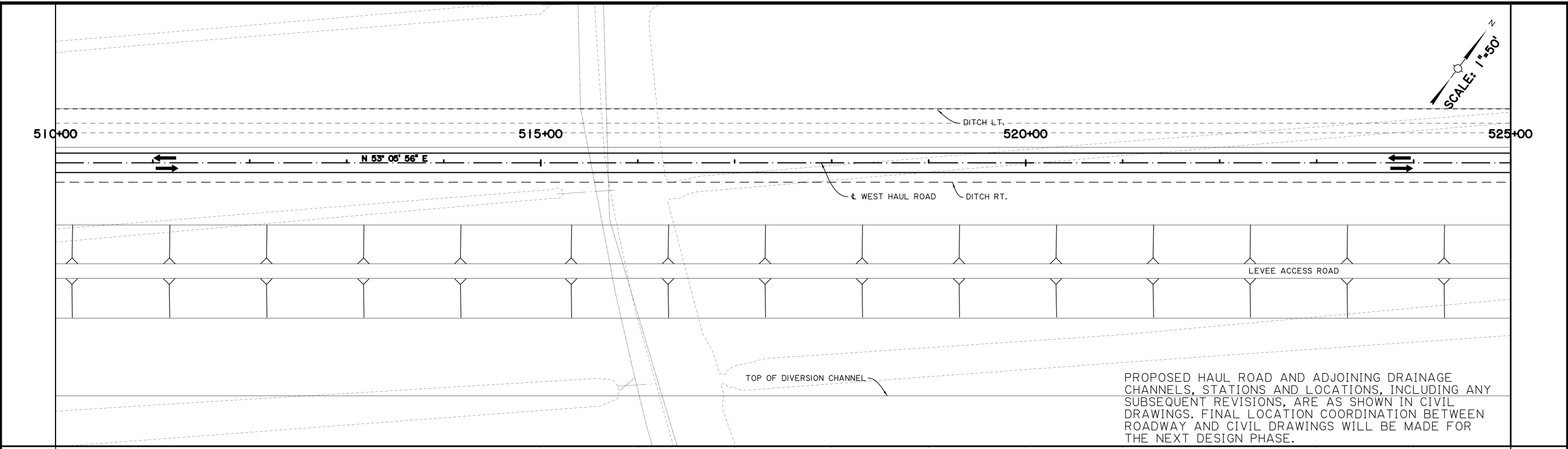
DATE: JULY 2014

DRAWING: 4-40R210 SHEET 19

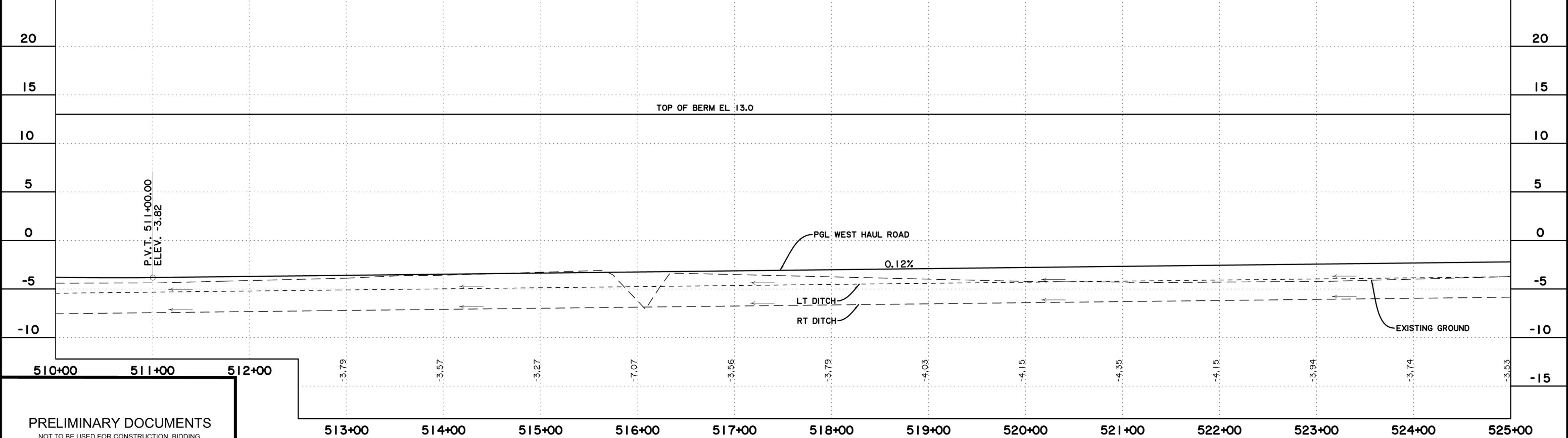
4-40R210.dgn

7/3/2014 3:11:43 PM

4-40R211.dgn



PROPOSED HAUL ROAD AND ADJOINING DRAINAGE CHANNELS, STATIONS AND LOCATIONS, INCLUDING ANY SUBSEQUENT REVISIONS, ARE AS SHOWN IN CIVIL DRAWINGS. FINAL LOCATION COORDINATION BETWEEN ROADWAY AND CIVIL DRAWINGS WILL BE MADE FOR THE NEXT DESIGN PHASE.



**PRELIMINARY DOCUMENTS**

NOT TO BE USED FOR CONSTRUCTION, BIDDING, RECORDATION, CONVEYANCE, SALES, OR AS THE BASIS FOR PERMIT ISSUANCE.

GARLAND P. PENNISON, LA20931  
ROBERT J. BEDUHN, LA38502



REV.	DATE	DESCRIPTION	BY



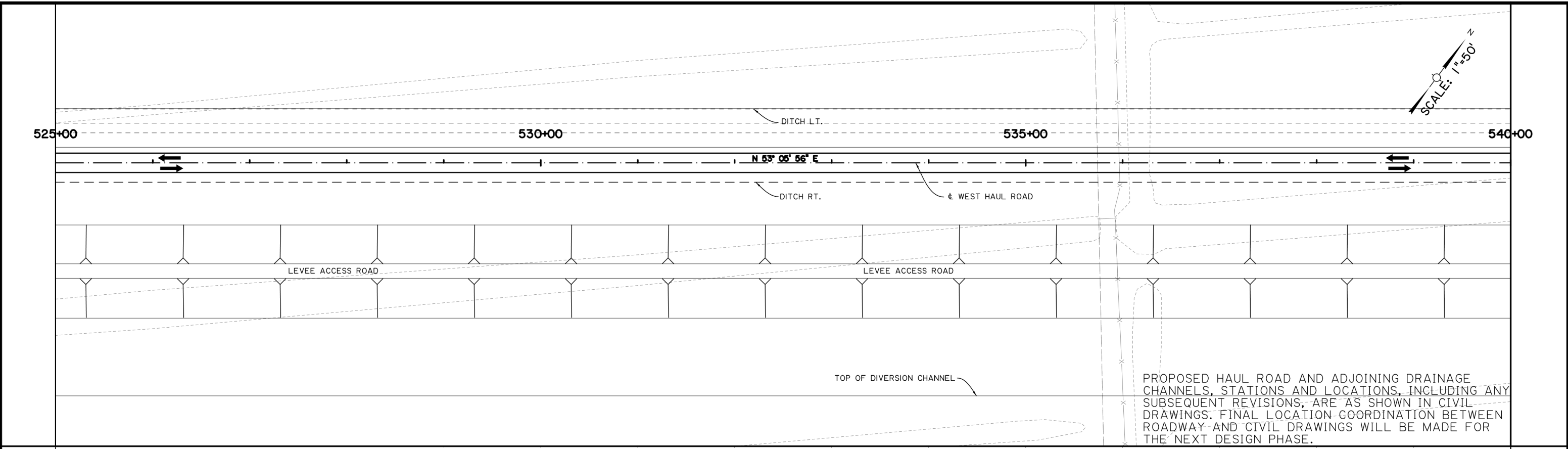
COASTAL PROTECTION & RESTORATION AUTHORITY  
ENGINEERING DIVISION  
450 LAUREL STREET  
BATON ROUGE, LOUISIANA 70801

DRAWN BY:

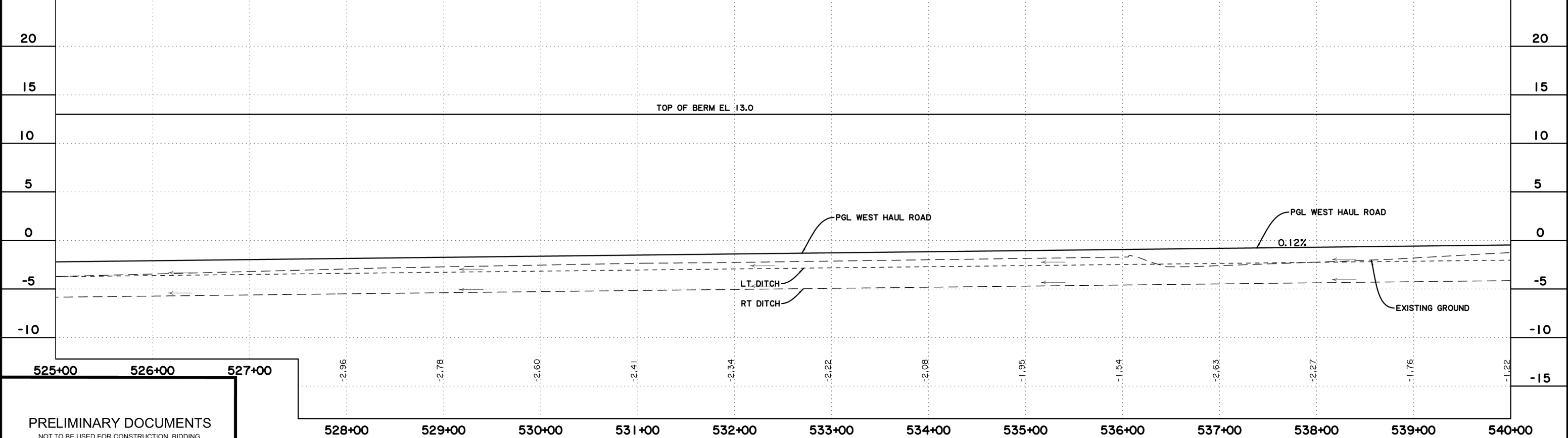
DESIGNED BY:

MID-BARATARIA SEDIMENT DIVERSION  
STATE PROJECT NUMBER: BA-153  
FEDERAL PROJECT NUMBER: BA-153  
APPROVED BY:

VOLUME 4  
WEST HAUL ROAD  
PLAN AND PROFILE  
DATE: JULY 2014  
DRAWING: 4-40R211 SHEET 20



PROPOSED HAUL ROAD AND ADJOINING DRAINAGE CHANNELS, STATIONS AND LOCATIONS, INCLUDING ANY SUBSEQUENT REVISIONS, ARE AS SHOWN IN CIVIL DRAWINGS. FINAL LOCATION COORDINATION BETWEEN ROADWAY AND CIVIL DRAWINGS WILL BE MADE FOR THE NEXT DESIGN PHASE.



**PRELIMINARY DOCUMENTS**

NOT TO BE USED FOR CONSTRUCTION, BIDDING, RECORDATION, CONVEYANCE, SALES, OR AS THE BASIS FOR PERMIT ISSUANCE.

GARLAND P. PENNISON, LA20931  
ROBERT J. BEDUHN, LA38502



REV.	DATE	DESCRIPTION	BY



COASTAL PROTECTION & RESTORATION AUTHORITY  
ENGINEERING DIVISION  
450 LAUREL STREET  
BATON ROUGE, LOUISIANA 70801

DRAWN BY: \_\_\_\_\_ DESIGNED BY: \_\_\_\_\_

MID-BARATARIA SEDIMENT DIVERSION

STATE PROJECT NUMBER: BA-153

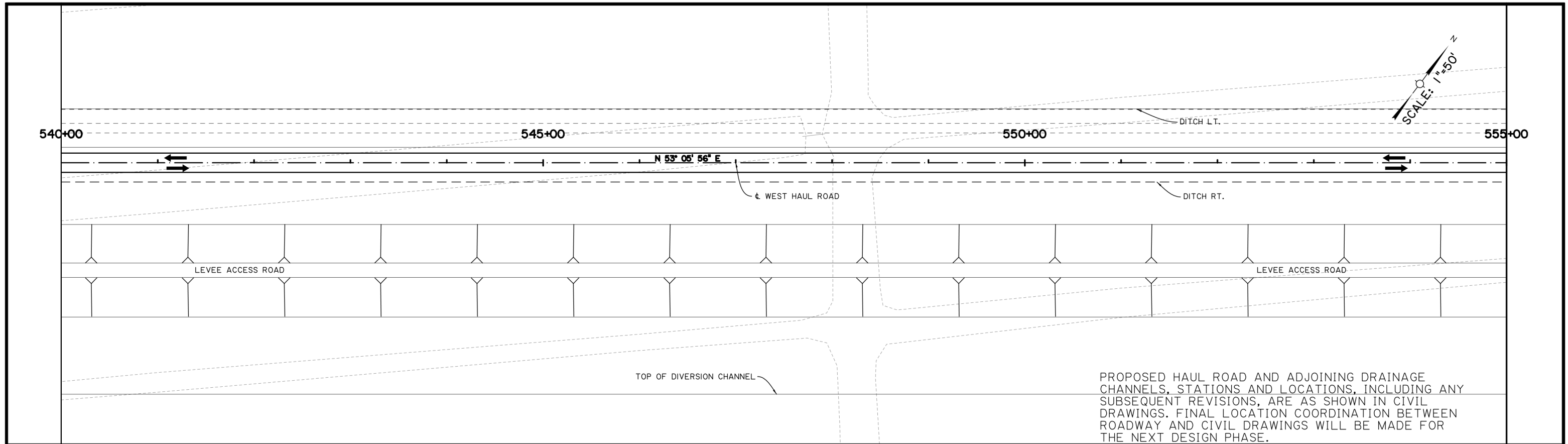
FEDERAL PROJECT NUMBER: BA-153

APPROVED BY: \_\_\_\_\_

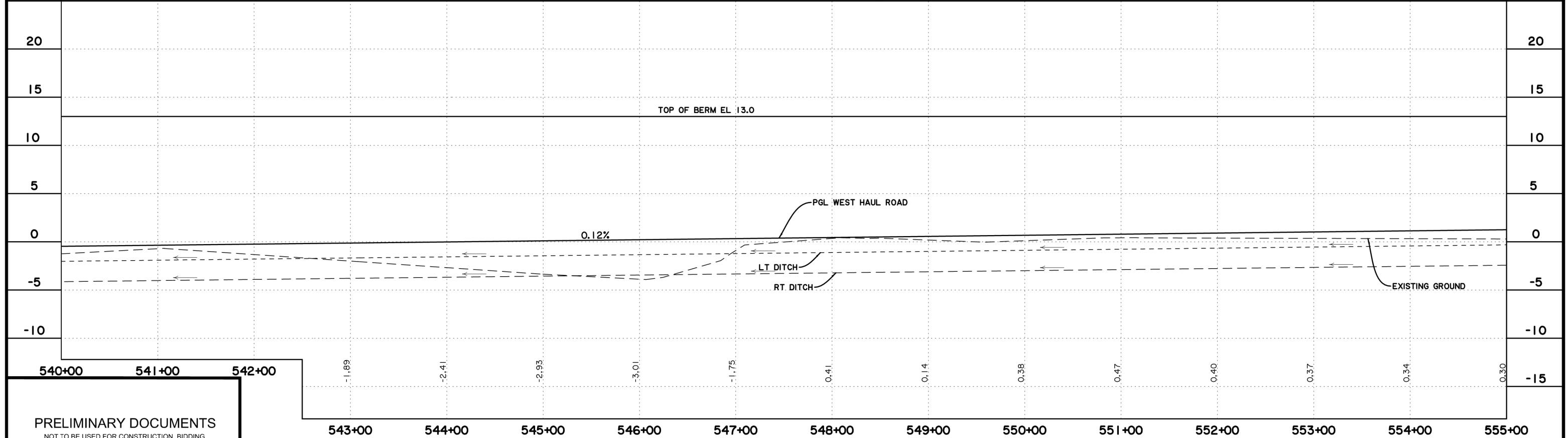
VOLUME 4  
WEST HAUL ROAD  
PLAN AND PROFILE

DATE: JULY 2014

DRAWING: 4-40R212 SHEET 21



PROPOSED HAUL ROAD AND ADJOINING DRAINAGE CHANNELS, STATIONS AND LOCATIONS, INCLUDING ANY SUBSEQUENT REVISIONS, ARE AS SHOWN IN CIVIL DRAWINGS. FINAL LOCATION COORDINATION BETWEEN ROADWAY AND CIVIL DRAWINGS WILL BE MADE FOR THE NEXT DESIGN PHASE.



**PRELIMINARY DOCUMENTS**

NOT TO BE USED FOR CONSTRUCTION, BIDDING, RECORDATION, CONVEYANCE, SALES, OR AS THE BASIS FOR PERMIT ISSUANCE.

GARLAND P. PENNISON, LA20931  
ROBERT J. BEDUHN, LA38502



REV.	DATE	DESCRIPTION	BY



**COASTAL PROTECTION & RESTORATION AUTHORITY  
ENGINEERING DIVISION**

450 LAUREL STREET  
BATON ROUGE, LOUISIANA 70801

DRAWN BY:

DESIGNED BY:

**MID-BARATARIA SEDIMENT  
DIVERSION**

STATE PROJECT NUMBER: BA-153

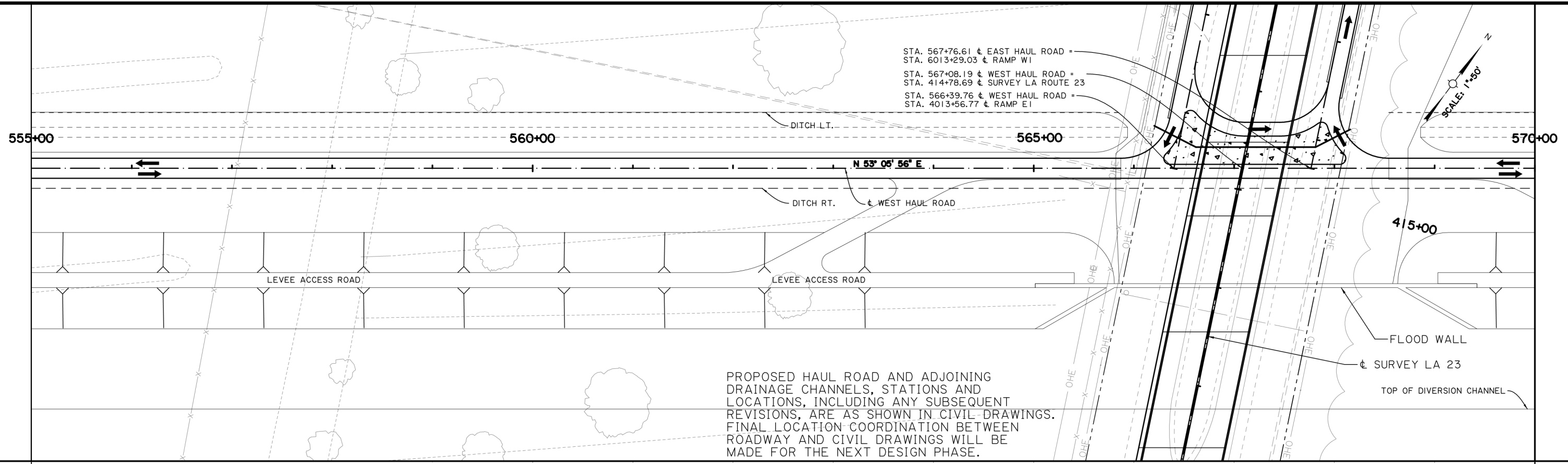
FEDERAL PROJECT NUMBER: BA-153

APPROVED BY:

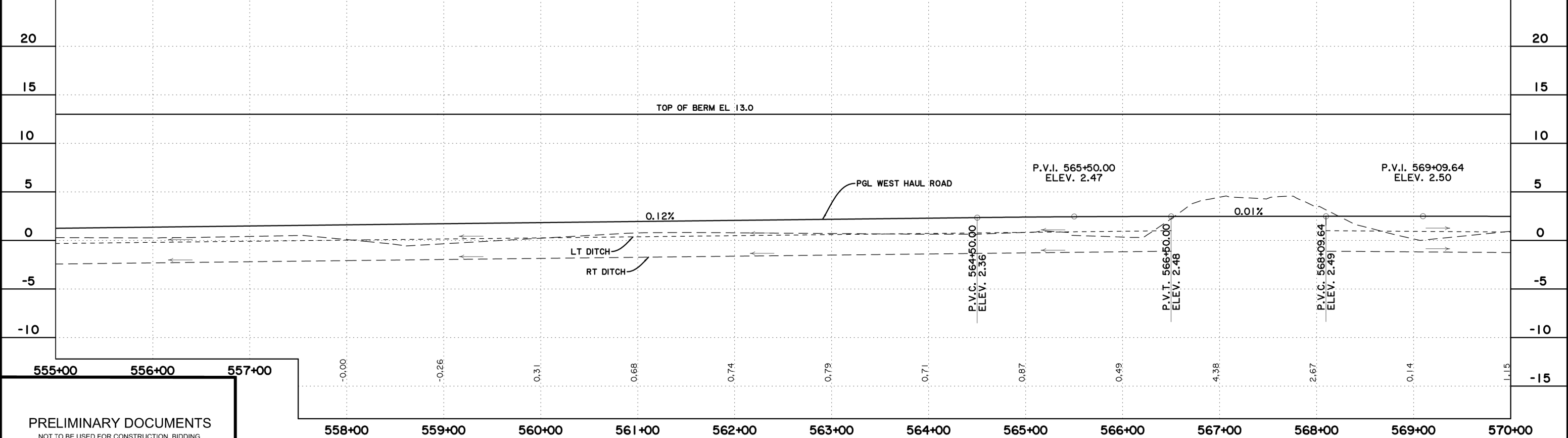
**VOLUME 4  
WEST HAUL ROAD  
PLAN AND PROFILE**

DATE: JULY 2014

DRAWING: 4-40R213 SHEET 22



PROPOSED HAUL ROAD AND ADJOINING DRAINAGE CHANNELS, STATIONS AND LOCATIONS, INCLUDING ANY SUBSEQUENT REVISIONS, ARE AS SHOWN IN CIVIL DRAWINGS. FINAL LOCATION COORDINATION BETWEEN ROADWAY AND CIVIL DRAWINGS WILL BE MADE FOR THE NEXT DESIGN PHASE.



PRELIMINARY DOCUMENTS

NOT TO BE USED FOR CONSTRUCTION, BIDDING, RECORDATION, CONVEYANCE, SALES, OR AS THE BASIS FOR PERMIT ISSUANCE.

GARLAND P. PENNISON, LA20931  
ROBERT J. BEDUHN, LA38502



REV.	DATE	DESCRIPTION	BY



COASTAL PROTECTION & RESTORATION AUTHORITY  
ENGINEERING DIVISION  
450 LAUREL STREET  
BATON ROUGE, LOUISIANA 70801

DRAWN BY:

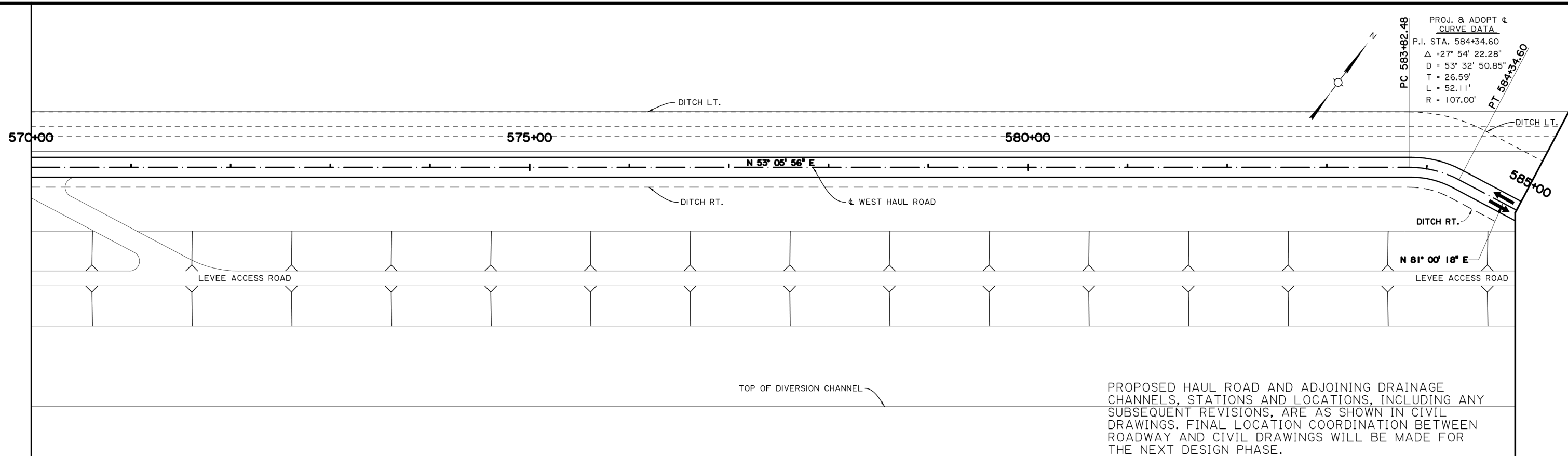
DESIGNED BY:

MID-BARATARIA SEDIMENT DIVERSION  
STATE PROJECT NUMBER: BA-153  
FEDERAL PROJECT NUMBER: BA-153  
APPROVED BY:

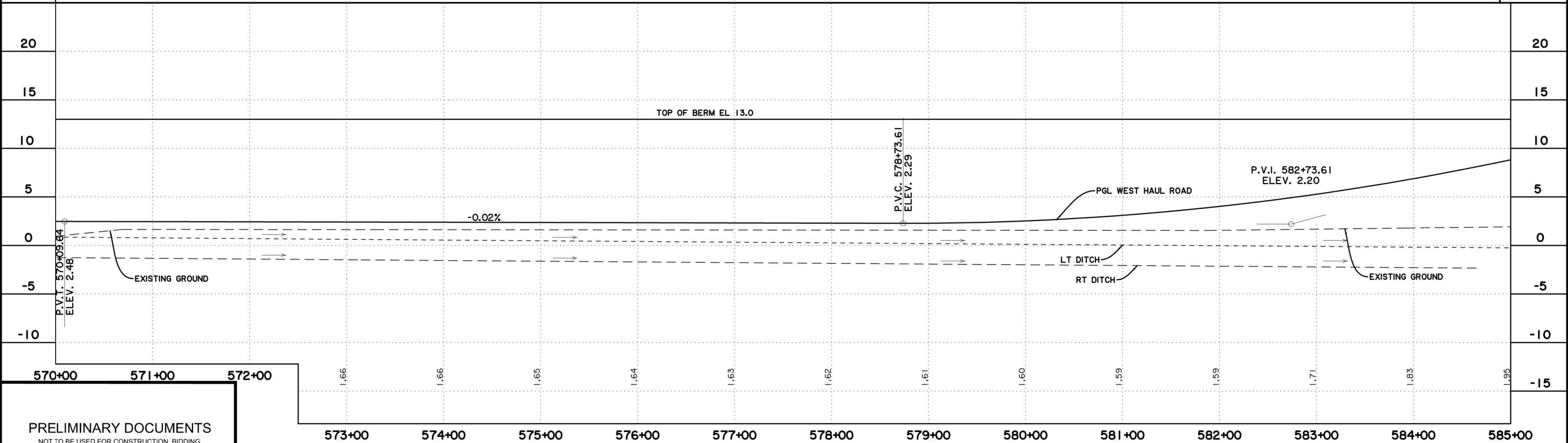
VOLUME 4  
WEST HAUL ROAD  
PLAN AND PROFILE  
DATE: JULY 2014  
DRAWING: 4-40R214 SHEET 23

7/3/2014 3:12:18 PM

4-40R215.dgn



PROPOSED HAUL ROAD AND ADJOINING DRAINAGE CHANNELS, STATIONS AND LOCATIONS, INCLUDING ANY SUBSEQUENT REVISIONS, ARE AS SHOWN IN CIVIL DRAWINGS. FINAL LOCATION COORDINATION BETWEEN ROADWAY AND CIVIL DRAWINGS WILL BE MADE FOR THE NEXT DESIGN PHASE.



**PRELIMINARY DOCUMENTS**

NOT TO BE USED FOR CONSTRUCTION, BIDDING, RECORDATION, CONVEYANCE, SALES, OR AS THE BASIS FOR PERMIT ISSUANCE.

GARLAND P. PENNISON, LA20931  
ROBERT J. BEDUHN, LA38502



REV.	DATE	DESCRIPTION	BY



**COASTAL PROTECTION & RESTORATION AUTHORITY  
ENGINEERING DIVISION**  
450 LAUREL STREET  
BATON ROUGE, LOUISIANA 70801

DRAWN BY: \_\_\_\_\_ DESIGNED BY: \_\_\_\_\_

**MID-BARATARIA SEDIMENT  
DIVERSION**

STATE PROJECT NUMBER: BA-153  
FEDERAL PROJECT NUMBER: BA-153

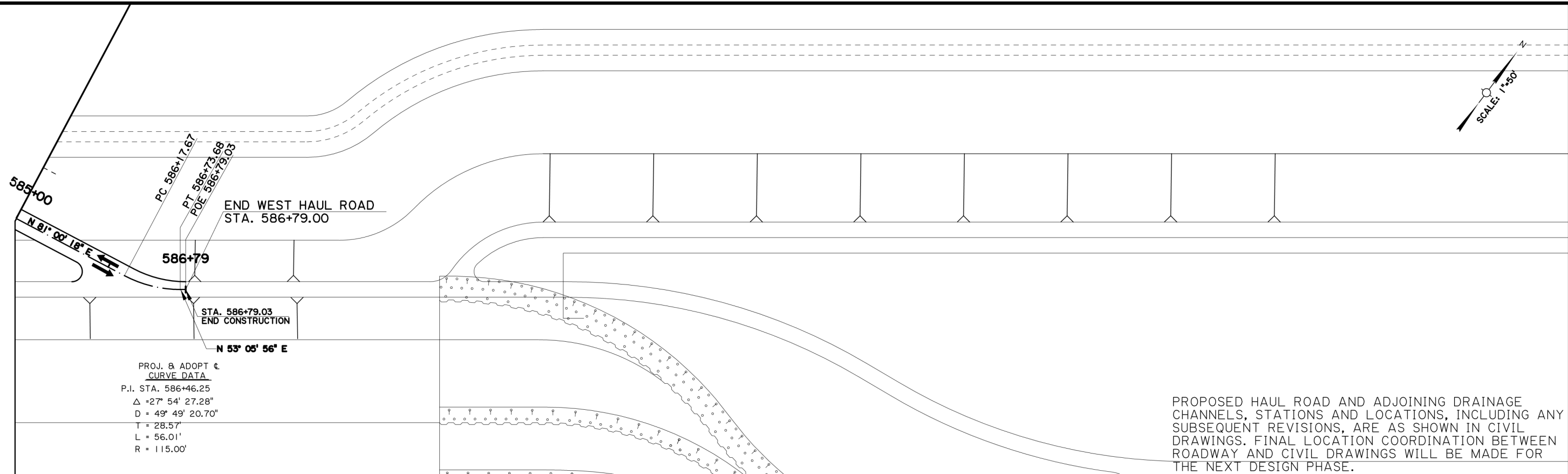
APPROVED BY: \_\_\_\_\_

**VOLUME 4  
WEST HAUL ROAD  
PLAN AND PROFILE**

DATE: JULY 2014  
DRAWING: 4-40R215 SHEET 24




7/3/2014 3:12:26 PM



PROJ. & ADOPT  $\phi$   
 CURVE DATA  
 P.I. STA. 586+46.25  
 $\Delta = 27^\circ 54' 27.28''$   
 $D = 49^\circ 49' 20.70''$   
 $T = 28.57'$   
 $L = 56.01'$   
 $R = 115.00'$

PROPOSED HAUL ROAD AND ADJOINING DRAINAGE CHANNELS, STATIONS AND LOCATIONS, INCLUDING ANY SUBSEQUENT REVISIONS, ARE AS SHOWN IN CIVIL DRAWINGS. FINAL LOCATION COORDINATION BETWEEN ROADWAY AND CIVIL DRAWINGS WILL BE MADE FOR THE NEXT DESIGN PHASE.



**PRELIMINARY DOCUMENTS**

NOT TO BE USED FOR CONSTRUCTION, BIDDING, RECORDATION, CONVEYANCE, SALES, OR AS THE BASIS FOR PERMIT ISSUANCE.

GARLAND P. PENNISON, LA20931  
 ROBERT J. BEDUHN, LA38502



REV.	DATE	DESCRIPTION	BY



COASTAL PROTECTION & RESTORATION AUTHORITY  
 ENGINEERING DIVISION  
 450 LAUREL STREET  
 BATON ROUGE, LOUISIANA 70801

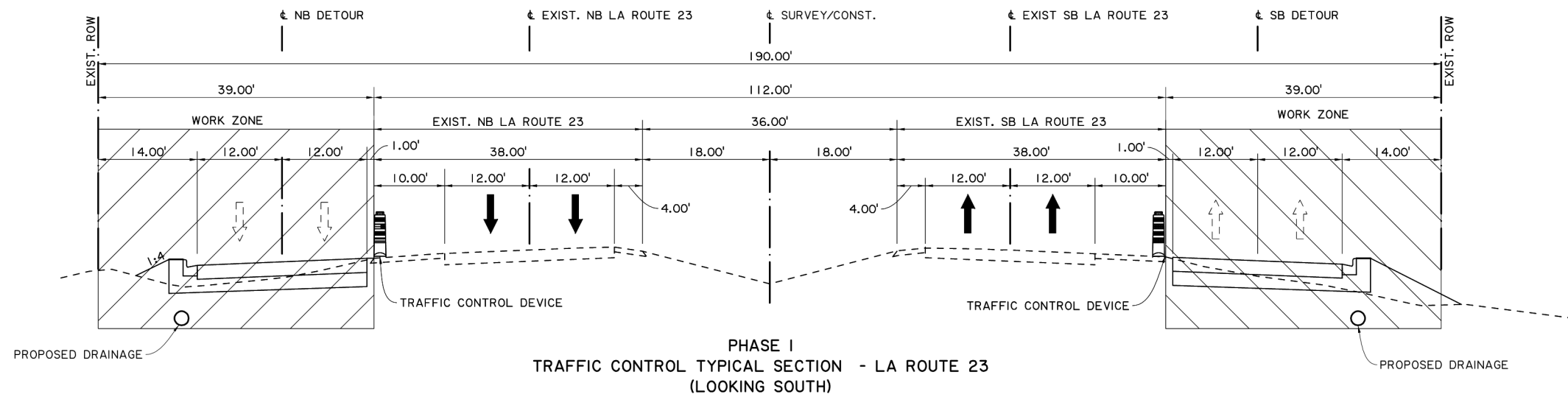
DRAWN BY:

DESIGNED BY:

MID-BARATARIA SEDIMENT DIVERSION  
 STATE PROJECT NUMBER: BA-153  
 FEDERAL PROJECT NUMBER: BA-153  
 APPROVED BY:

VOLUME 4  
 WEST HAUL ROAD  
 PLAN AND PROFILE  
 DATE: JULY 2014  
 DRAWING: 4-40R216 SHEET 25

4-40R216.dgn



PHASE I  
TRAFFIC CONTROL TYPICAL SECTION - LA ROUTE 23  
(LOOKING SOUTH)

**PRELIMINARY DOCUMENTS**

NOT TO BE USED FOR CONSTRUCTION, BIDDING, RECORDATION, CONVEYANCE, SALES, OR AS THE BASIS FOR PERMIT ISSUANCE.

GARLAND P. PENNISON, LA20931  
ROBERT J. BEDUHN, LA38502



REV.	DATE	DESCRIPTION	BY



COASTAL PROTECTION & RESTORATION AUTHORITY  
ENGINEERING DIVISION  
450 LAUREL STREET  
BATON ROUGE, LOUISIANA 70801

DRAWN BY:

DESIGNED BY:

MID-BARATARIA SEDIMENT DIVERSION

STATE PROJECT NUMBER: BA-153

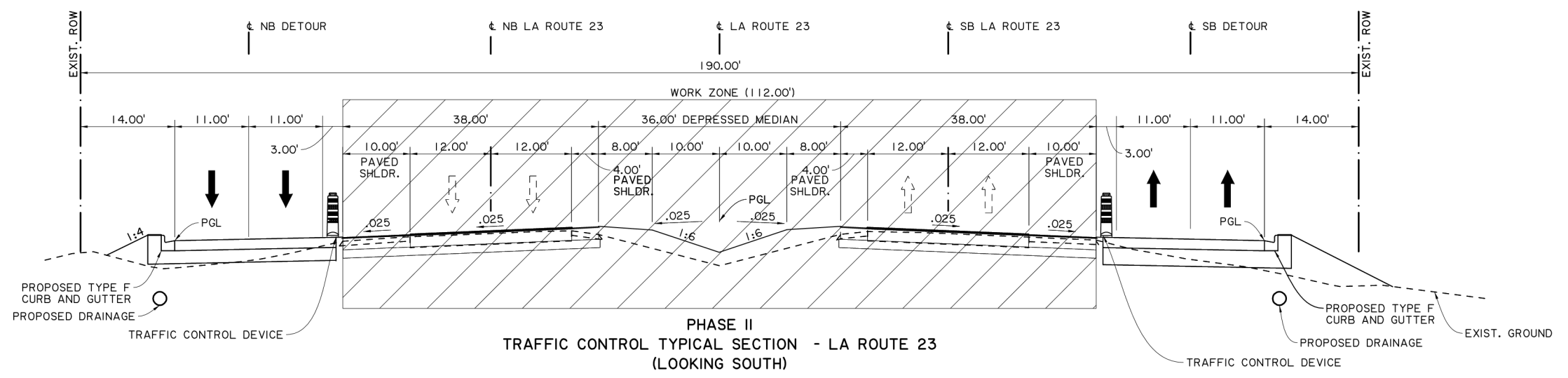
FEDERAL PROJECT NUMBER: BA-153

APPROVED BY:

VOLUME 4  
TRAFFIC CONTROL PLAN  
TYPICAL SECTION  
PHASE I

DATE: JULY 2014

DRAWING: 4-41R301 SHEET 26



**PRELIMINARY DOCUMENTS**

NOT TO BE USED FOR CONSTRUCTION, BIDDING, RECORDATION, CONVEYANCE, SALES, OR AS THE BASIS FOR PERMIT ISSUANCE.

GARLAND P. PENNISON, LA20931  
ROBERT J. BEDUHN, LA38502



REV.	DATE	DESCRIPTION	BY



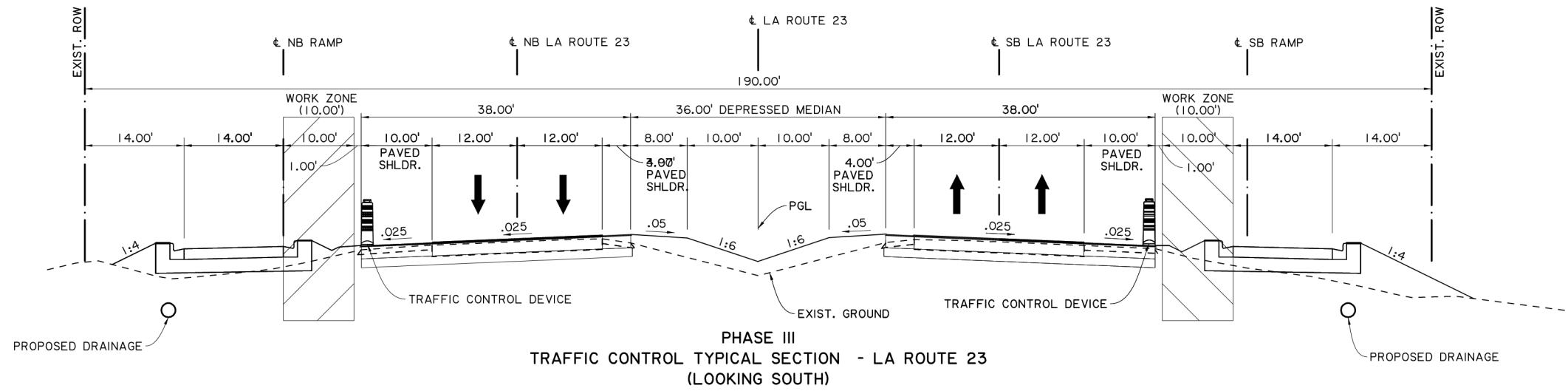
COASTAL PROTECTION & RESTORATION AUTHORITY  
ENGINEERING DIVISION  
450 LAUREL STREET  
BATON ROUGE, LOUISIANA 70801

DRAWN BY:

DESIGNED BY:

MID-BARATARIA SEDIMENT DIVERSION
STATE PROJECT NUMBER: BA-153
FEDERAL PROJECT NUMBER: BA-153
APPROVED BY:

VOLUME 4 TRAFFIC CONTROL PLAN TYPICAL SECTION PHASE II
DATE: JULY 2014
DRAWING: 4-41R301 SHEET 27



PHASE III  
TRAFFIC CONTROL TYPICAL SECTION - LA ROUTE 23  
(LOOKING SOUTH)

**PRELIMINARY DOCUMENTS**

NOT TO BE USED FOR CONSTRUCTION, BIDDING,  
RECORDATION, CONVEYANCE, SALES, OR AS THE  
BASIS FOR PERMIT ISSUANCE.

GARLAND P. PENNISON, LA20931  
ROBERT J. BEDUHN, LA38502



REV.	DATE	DESCRIPTION	BY



COASTAL PROTECTION & RESTORATION AUTHORITY  
ENGINEERING DIVISION  
450 LAUREL STREET  
BATON ROUGE, LOUISIANA 70801

DRAWN BY:

DESIGNED BY:

MID-BARATARIA SEDIMENT  
DIVERSION

STATE PROJECT NUMBER: BA-153

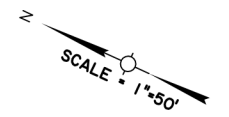
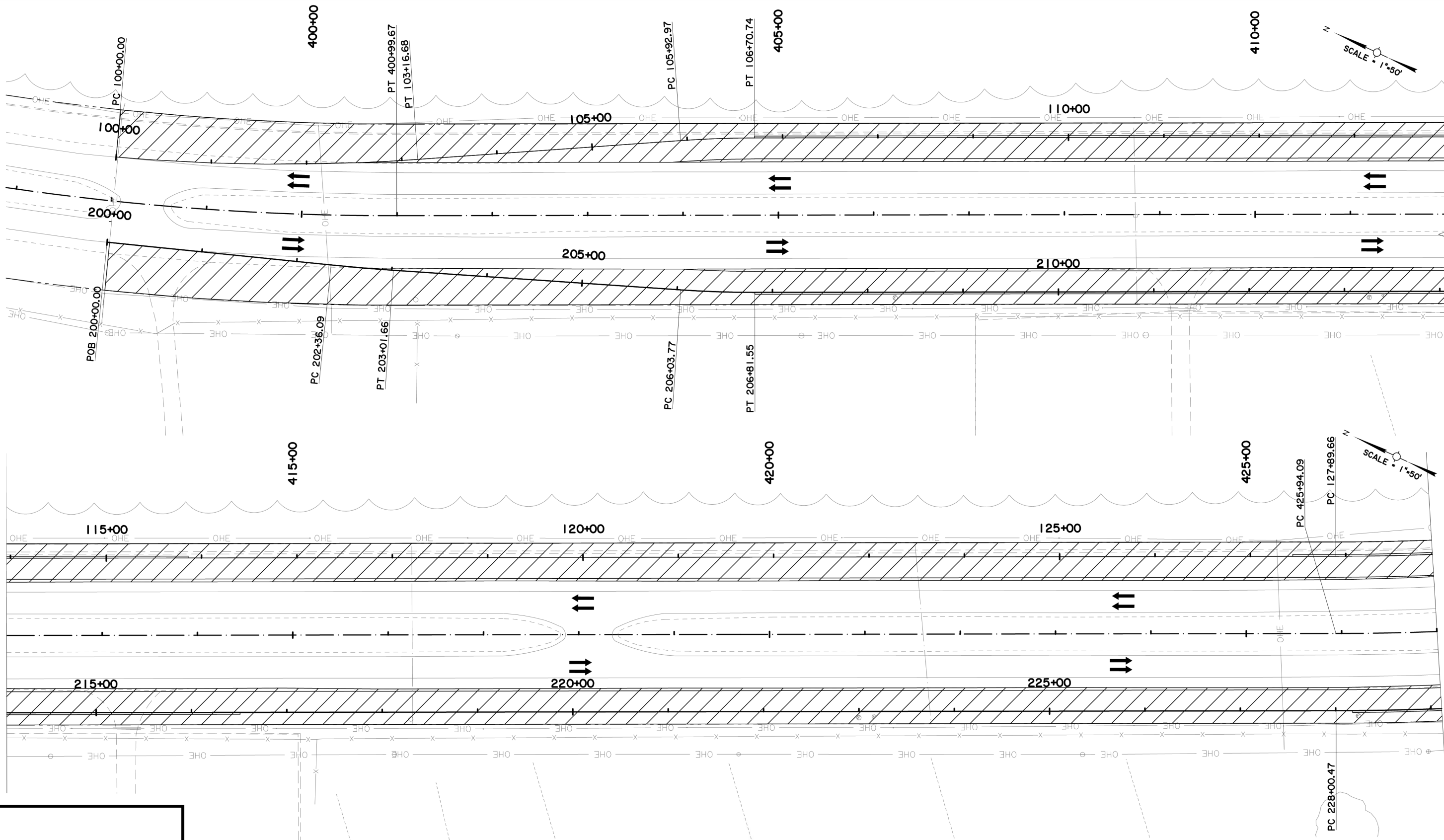
FEDERAL PROJECT NUMBER: BA-153

APPROVED BY:

VOLUME 4  
TRAFFIC CONTROL PLAN  
TYPICAL SECTION  
PHASE III

DATE: JULY 2014

DRAWING: 4-41R301 SHEET 28



**PRELIMINARY DOCUMENTS**

NOT TO BE USED FOR CONSTRUCTION, BIDDING, RECORDATION, CONVEYANCE, SALES, OR AS THE BASIS FOR PERMIT ISSUANCE.

GARLAND P. PENNISON, LA20931  
ROBERT J. BEDUHN, LA38502



REV.	DATE	DESCRIPTION	BY



COASTAL PROTECTION & RESTORATION AUTHORITY  
ENGINEERING DIVISION  
450 LAUREL STREET  
BATON ROUGE, LOUISIANA 70801

DRAWN BY:

DESIGNED BY:

MID-BARATARIA SEDIMENT DIVERSION

STATE PROJECT NUMBER: BA-153

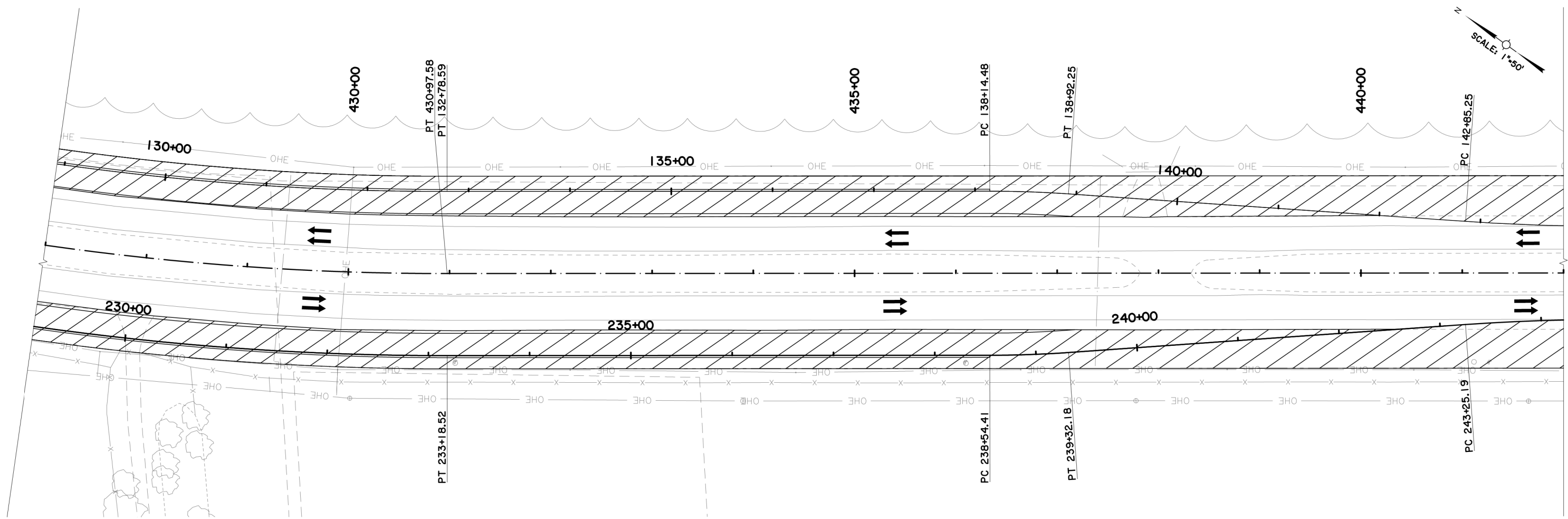
FEDERAL PROJECT NUMBER: BA-153

APPROVED BY:

VOLUME 4  
TRAFFIC CONTROL PLAN  
PHASE I

DATE: JULY 2014

DRAWING: 4-41R701 SHEET 29



**PRELIMINARY DOCUMENTS**

NOT TO BE USED FOR CONSTRUCTION, BIDDING, RECORDATION, CONVEYANCE, SALES, OR AS THE BASIS FOR PERMIT ISSUANCE.

GARLAND P. PENNISON, LA20931  
ROBERT J. BEDUHN, LA38502



REV.	DATE	DESCRIPTION	BY



COASTAL PROTECTION & RESTORATION AUTHORITY  
ENGINEERING DIVISION  
450 LAUREL STREET  
BATON ROUGE, LOUISIANA 70801

DRAWN BY: \_\_\_\_\_ DESIGNED BY: \_\_\_\_\_

MID-BARATARIA SEDIMENT DIVERSION

STATE PROJECT NUMBER: BA-153

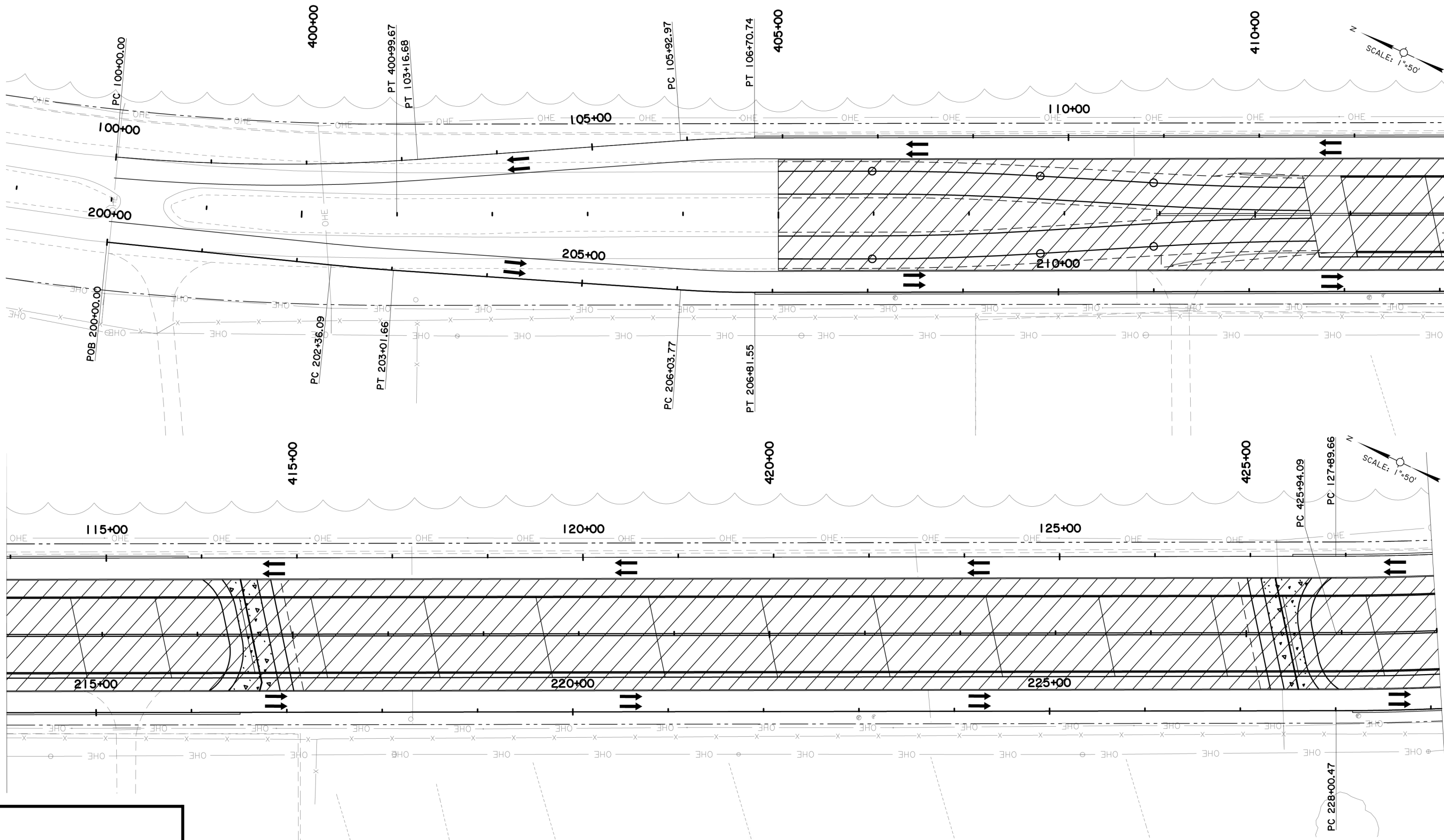
FEDERAL PROJECT NUMBER: BA-153

APPROVED BY: \_\_\_\_\_

VOLUME 4  
TRAFFIC CONTROL PLAN  
PHASE I

DATE: JULY 2014

DRAWING: 4-41R701A SHEET 30



**PRELIMINARY DOCUMENTS**

NOT TO BE USED FOR CONSTRUCTION, BIDDING, RECORDATION, CONVEYANCE, SALES, OR AS THE BASIS FOR PERMIT ISSUANCE.

GARLAND P. PENNISON, LA20931  
ROBERT J. BEDUHN, LA38502



REV.	DATE	DESCRIPTION	BY



**COASTAL PROTECTION & RESTORATION AUTHORITY  
ENGINEERING DIVISION**

450 LAUREL STREET  
BATON ROUGE, LOUISIANA 70801

DRAWN BY:

DESIGNED BY:

**MID-BARATARIA SEDIMENT  
DIVERSION**

STATE PROJECT NUMBER: BA-153

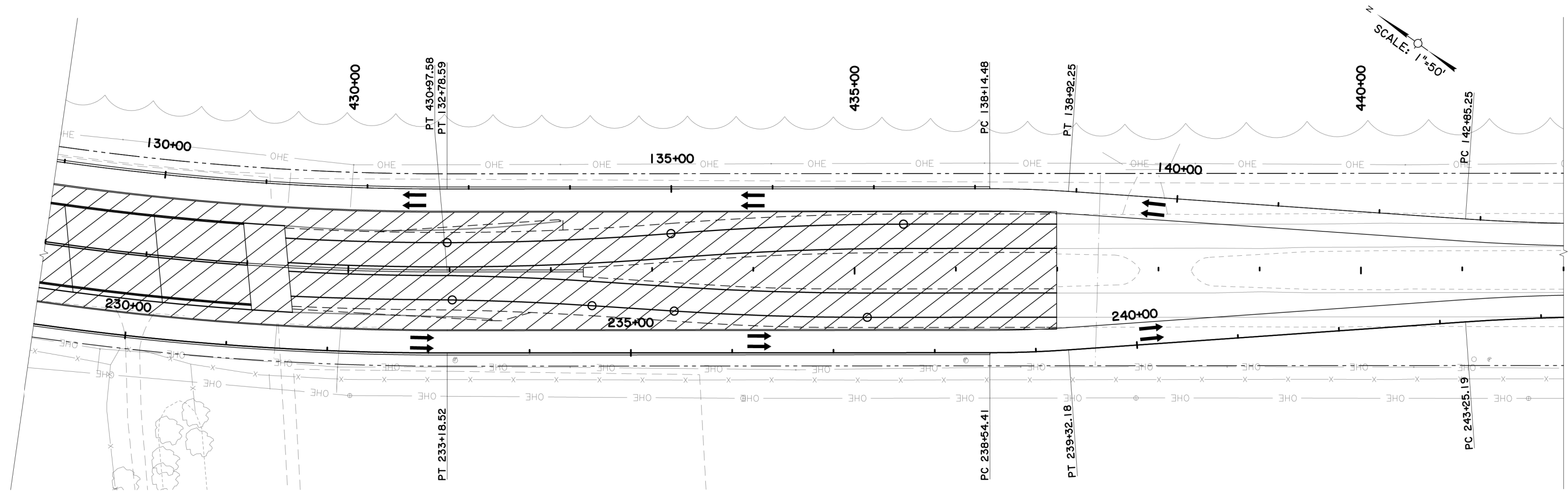
FEDERAL PROJECT NUMBER: BA-153

APPROVED BY:

**VOLUME 4  
TRAFFIC CONTROL PLAN  
PHASE II**

DATE: JULY 2014

DRAWING: 4-41R702 SHEET 31



**PRELIMINARY DOCUMENTS**

NOT TO BE USED FOR CONSTRUCTION, BIDDING, RECORDATION, CONVEYANCE, SALES, OR AS THE BASIS FOR PERMIT ISSUANCE.

GARLAND P. PENNISON, LA20931  
ROBERT J. BEDUHN, LA38502



REV.	DATE	DESCRIPTION	BY



COASTAL PROTECTION & RESTORATION AUTHORITY  
ENGINEERING DIVISION  
450 LAUREL STREET  
BATON ROUGE, LOUISIANA 70801

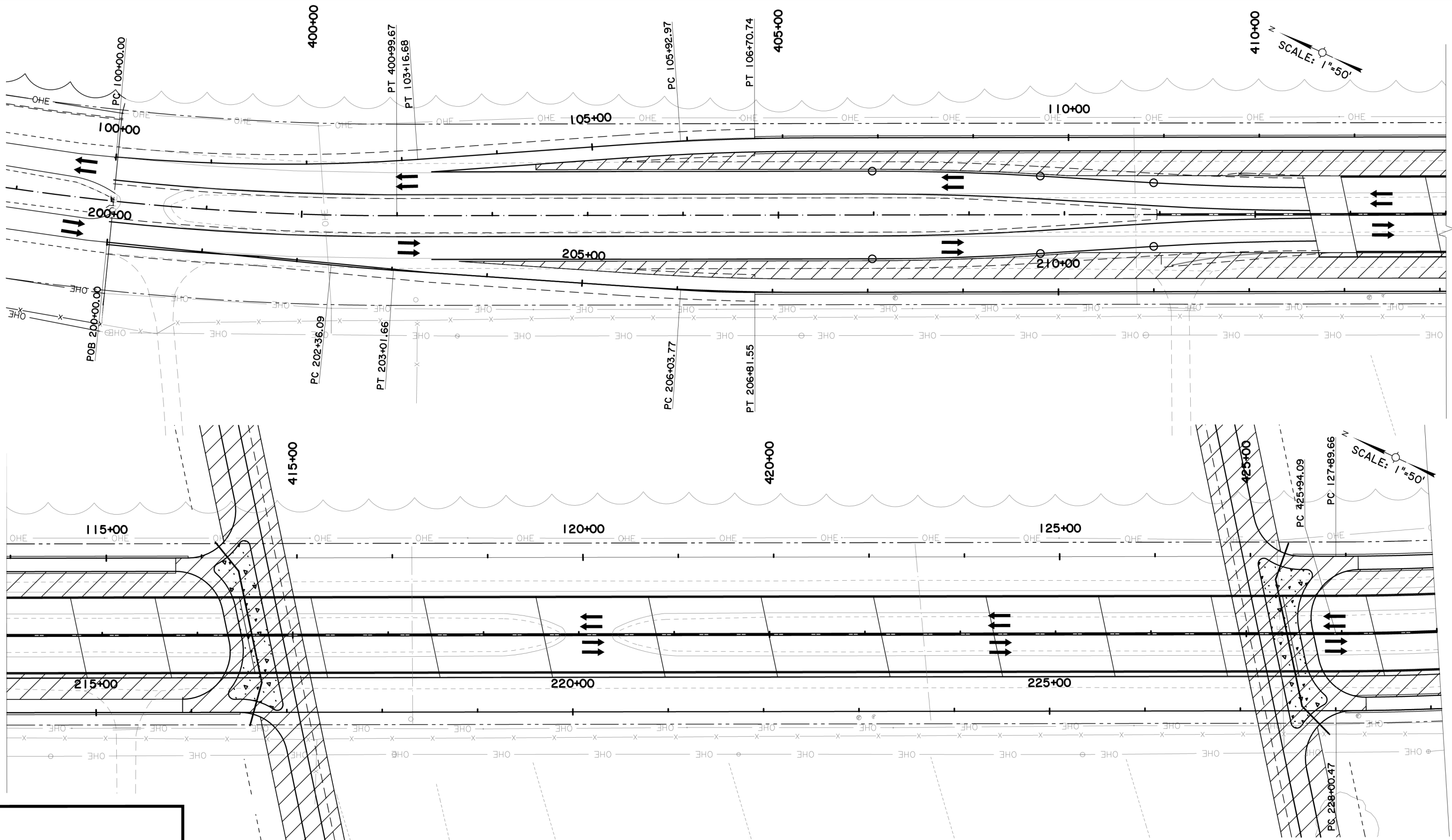
DRAWN BY:

DESIGNED BY:

MID-BARATARIA SEDIMENT DIVERSION
STATE PROJECT NUMBER: BA-153
FEDERAL PROJECT NUMBER: BA-153
APPROVED BY:

VOLUME 4 TRAFFIC CONTROL PLAN PHASE II
DATE: JULY 2014
DRAWING: 4-41R702A SHEET 32





**PRELIMINARY DOCUMENTS**

NOT TO BE USED FOR CONSTRUCTION, BIDDING, RECORDATION, CONVEYANCE, SALES, OR AS THE BASIS FOR PERMIT ISSUANCE.

GARLAND P. PENNISON, LA20931  
ROBERT J. BEDUHN, LA38502



REV.	DATE	DESCRIPTION	BY



COASTAL PROTECTION & RESTORATION AUTHORITY  
ENGINEERING DIVISION  
450 LAUREL STREET  
BATON ROUGE, LOUISIANA 70801

DRAWN BY:

DESIGNED BY:

MID-BARATARIA SEDIMENT DIVERSION

STATE PROJECT NUMBER: BA-153

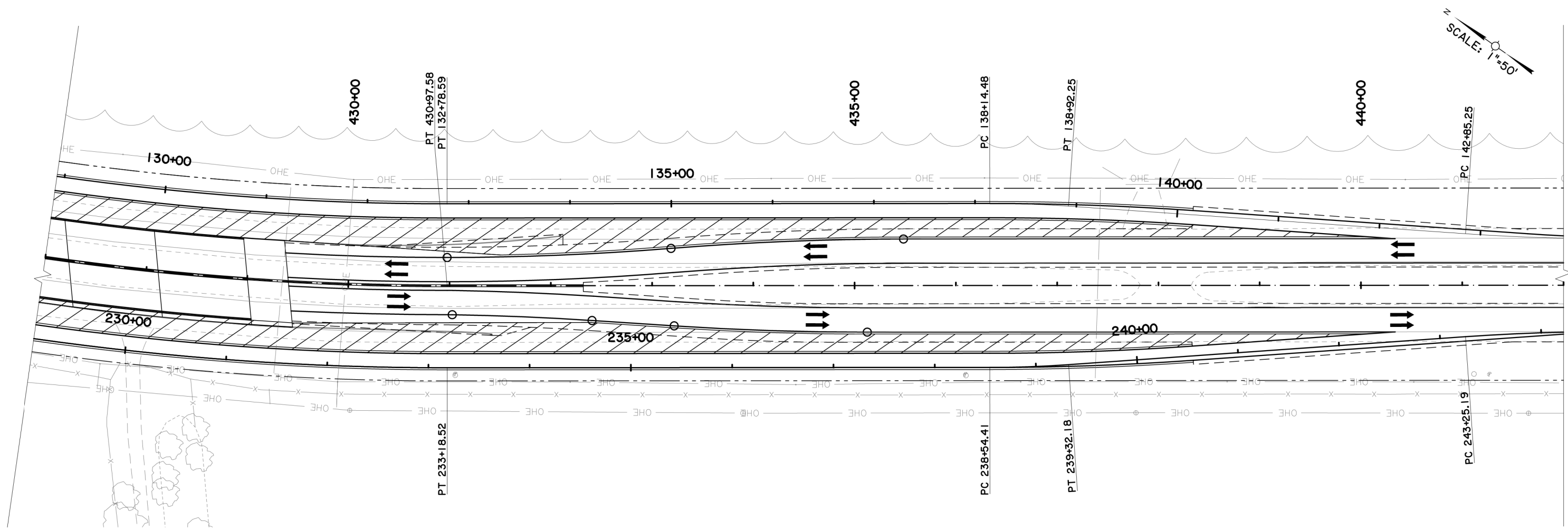
FEDERAL PROJECT NUMBER: BA-153

APPROVED BY:

VOLUME 4  
TRAFFIC CONTROL PLAN  
PHASE III

DATE: JULY 2014

DRAWING: 4-41R703 SHEET 33



**PRELIMINARY DOCUMENTS**

NOT TO BE USED FOR CONSTRUCTION, BIDDING, RECORDATION, CONVEYANCE, SALES, OR AS THE BASIS FOR PERMIT ISSUANCE.

GARLAND P. PENNISON, LA20931  
ROBERT J. BEDUHN, LA38502



REV.	DATE	DESCRIPTION	BY



COASTAL PROTECTION & RESTORATION AUTHORITY  
ENGINEERING DIVISION  
450 LAUREL STREET  
BATON ROUGE, LOUISIANA 70801

DRAWN BY:

DESIGNED BY:

MID-BARATARIA SEDIMENT DIVERSION

STATE PROJECT NUMBER: BA-153

FEDERAL PROJECT NUMBER: BA-153

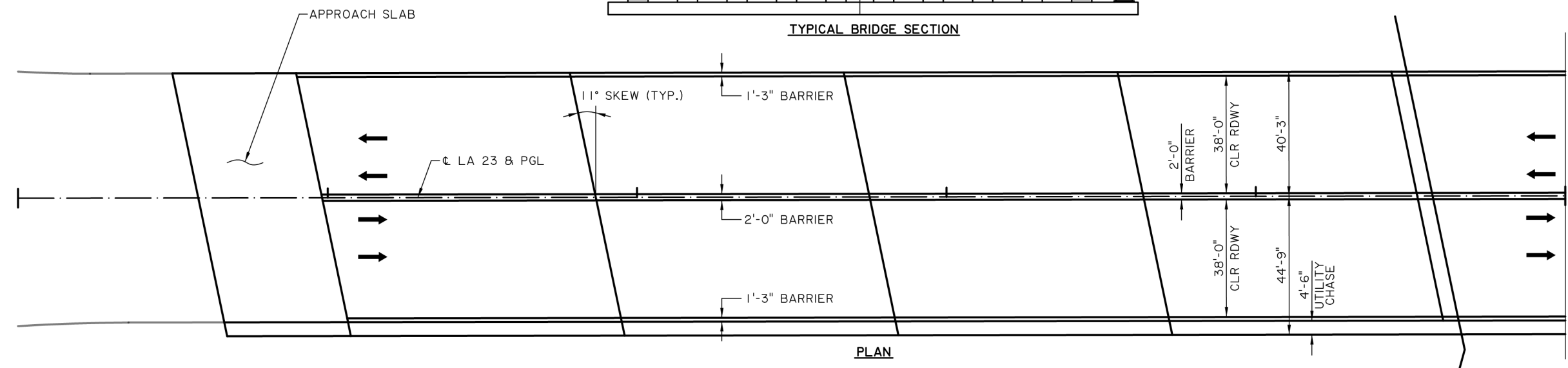
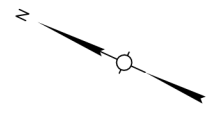
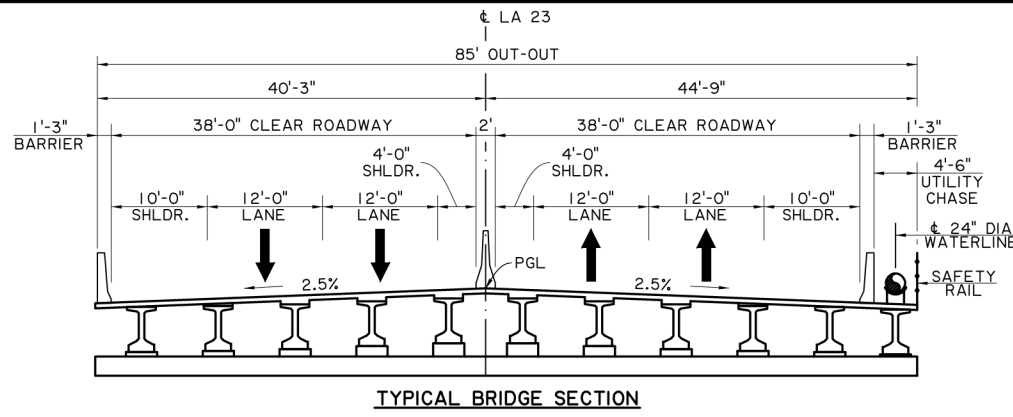
APPROVED BY:

VOLUME 4  
TRAFFIC CONTROL PLAN  
PHASE III

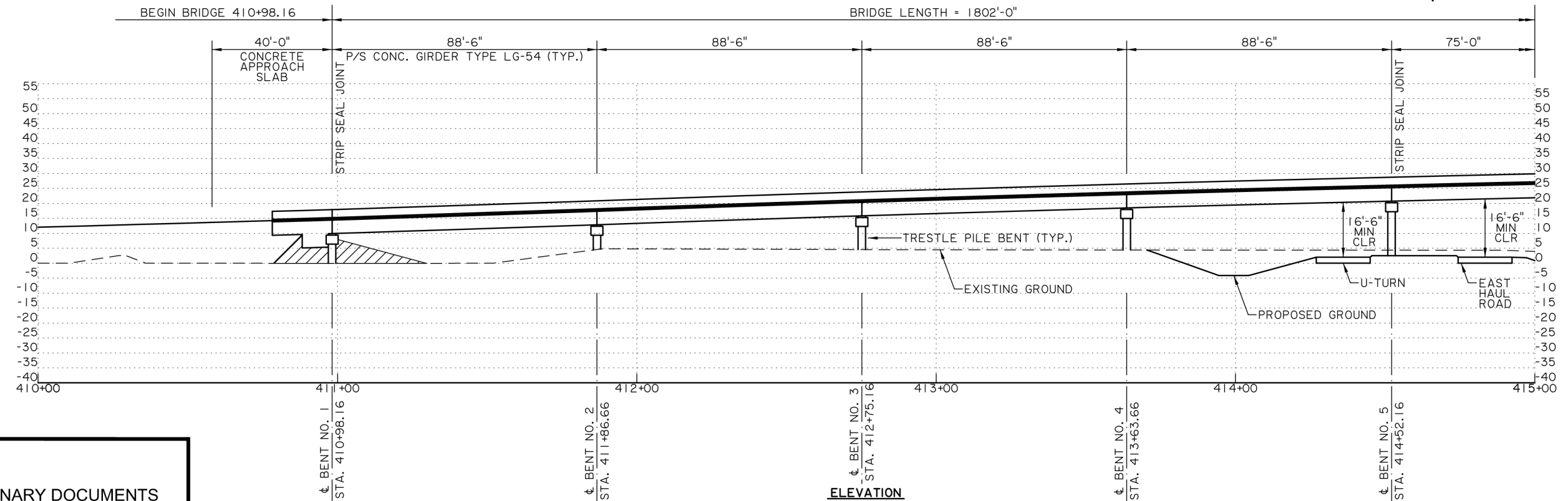
DATE: JULY 2014

DRAWING: 4-41R703A SHEET 34

7/3/2014 3:13:27 PM



PLAN



ELEVATION

**PRELIMINARY DOCUMENTS**

NOT TO BE USED FOR CONSTRUCTION, BIDDING, RECORDATION, CONVEYANCE, SALES, OR AS THE BASIS FOR PERMIT ISSUANCE.

GARLAND P. PENNISON, LA20931  
ROBERT J. BEDUHN, LA38502



REV.	DATE	DESCRIPTION	BY



COASTAL PROTECTION & RESTORATION AUTHORITY  
ENGINEERING DIVISION  
450 LAUREL STREET  
BATON ROUGE, LOUISIANA 70801

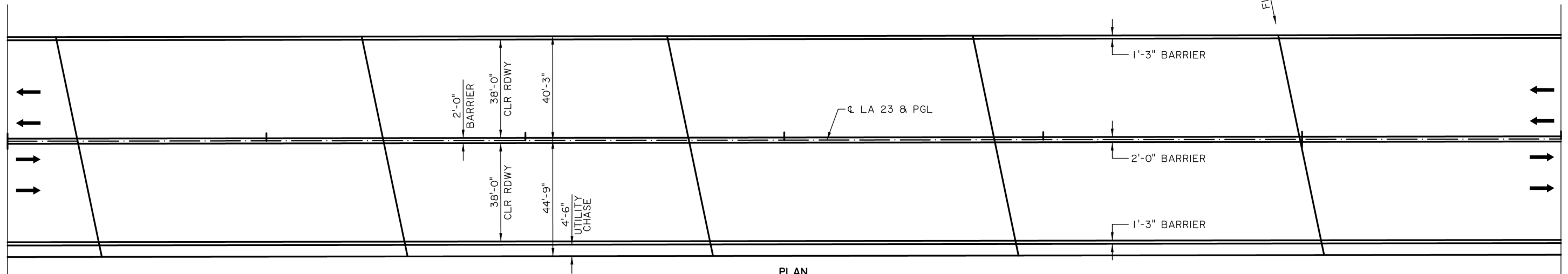
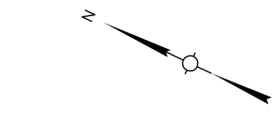
DRAWN BY:                      DESIGNED BY:

MID-BARATARIA SEDIMENT DIVERSION  
STATE PROJECT NUMBER: BA-153  
FEDERAL PROJECT NUMBER: BA-153  
APPROVED BY:

VOLUME 4  
BRIDGE  
PLAN AND PROFILE  
DATE: JULY 2014  
DRAWING: 4-41S101      SHEET 35

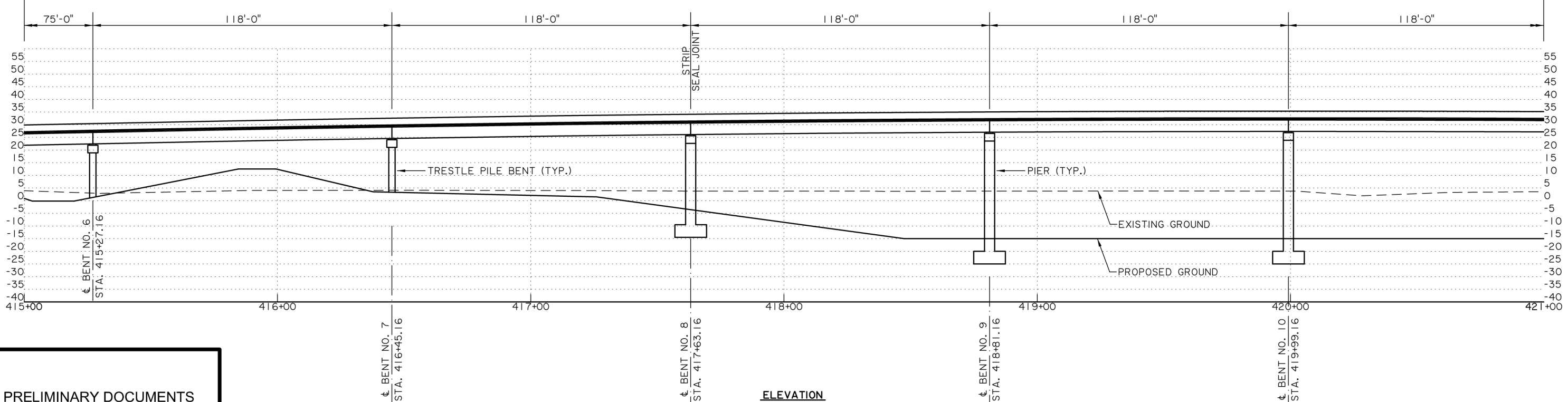
SCALE 1:40

4-40S101.dgn



PLAN

BRIDGE LENGTH = 1802'-0"



ELEVATION

SCALE 1:40

**PRELIMINARY DOCUMENTS**

NOT TO BE USED FOR CONSTRUCTION, BIDDING, RECORDATION, CONVEYANCE, SALES, OR AS THE BASIS FOR PERMIT ISSUANCE.

GARLAND P. PENNISON, LA20931  
ROBERT J. BEDUHN, LA38502



REV.	DATE	DESCRIPTION	BY



COASTAL PROTECTION & RESTORATION AUTHORITY  
ENGINEERING DIVISION  
450 LAUREL STREET  
BATON ROUGE, LOUISIANA 70801

DRAWN BY:

DESIGNED BY:

MID-BARATARIA SEDIMENT DIVERSION

STATE PROJECT NUMBER: BA-153

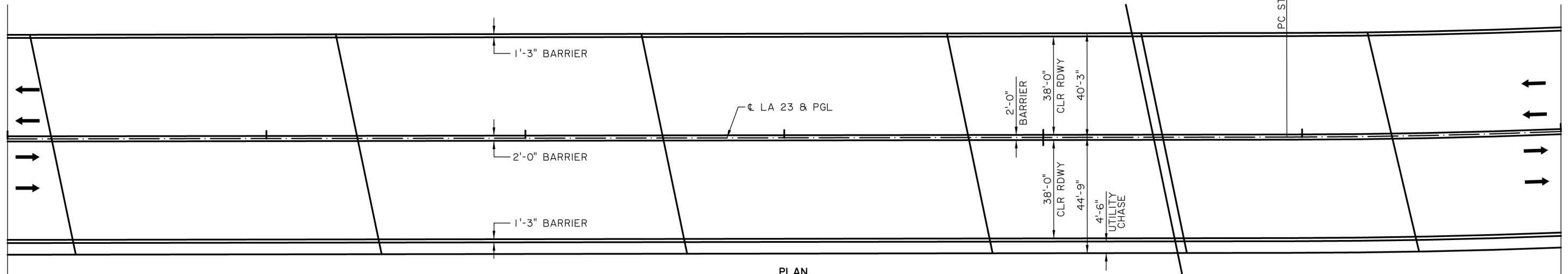
FEDERAL PROJECT NUMBER: BA-153

APPROVED BY:

VOLUME 4  
BRIDGE  
PLAN AND PROFILE

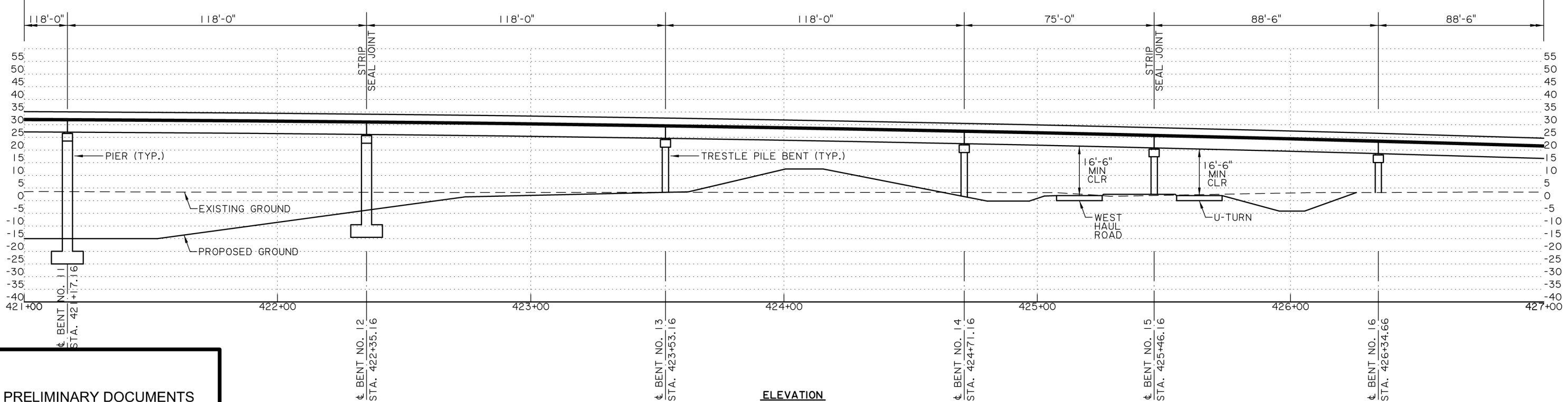
DATE: JULY 2014

DRAWING: 4-41S102 SHEET 36



PLAN

BRIDGE LENGTH = 1802'-0"



ELEVATION

SCALE 1:40

**PRELIMINARY DOCUMENTS**

NOT TO BE USED FOR CONSTRUCTION, BIDDING, RECORDATION, CONVEYANCE, SALES, OR AS THE BASIS FOR PERMIT ISSUANCE.

GARLAND P. PENNISON, LA20931  
ROBERT J. BEDUHN, LA38502



REV.	DATE	DESCRIPTION	BY



COASTAL PROTECTION & RESTORATION AUTHORITY  
ENGINEERING DIVISION  
450 LAUREL STREET  
BATON ROUGE, LOUISIANA 70801

DRAWN BY:

DESIGNED BY:

MID-BARATARIA SEDIMENT DIVERSION

STATE PROJECT NUMBER: BA-153

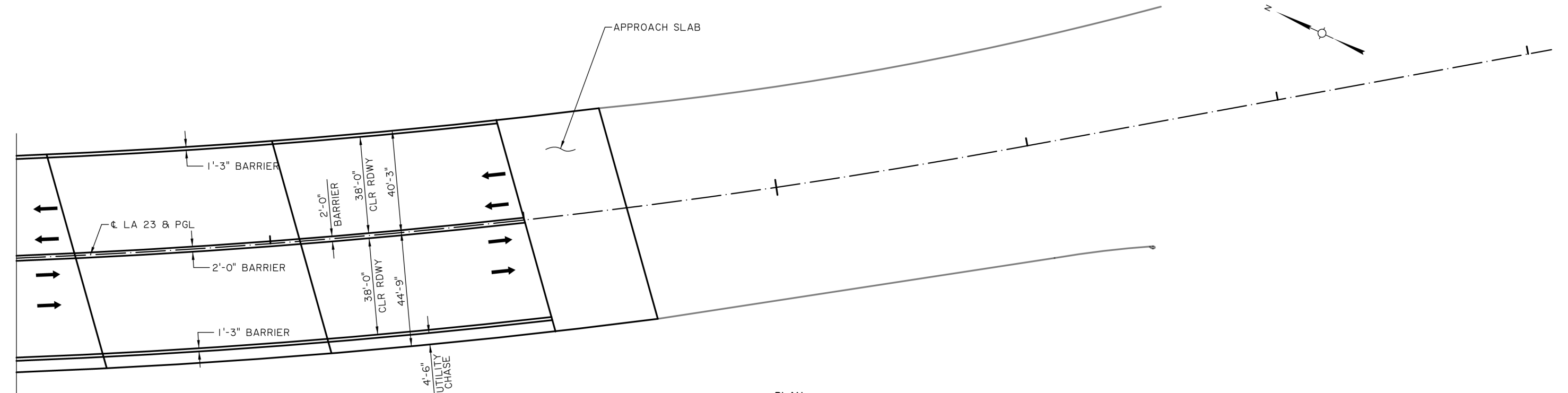
FEDERAL PROJECT NUMBER: BA-153

APPROVED BY:

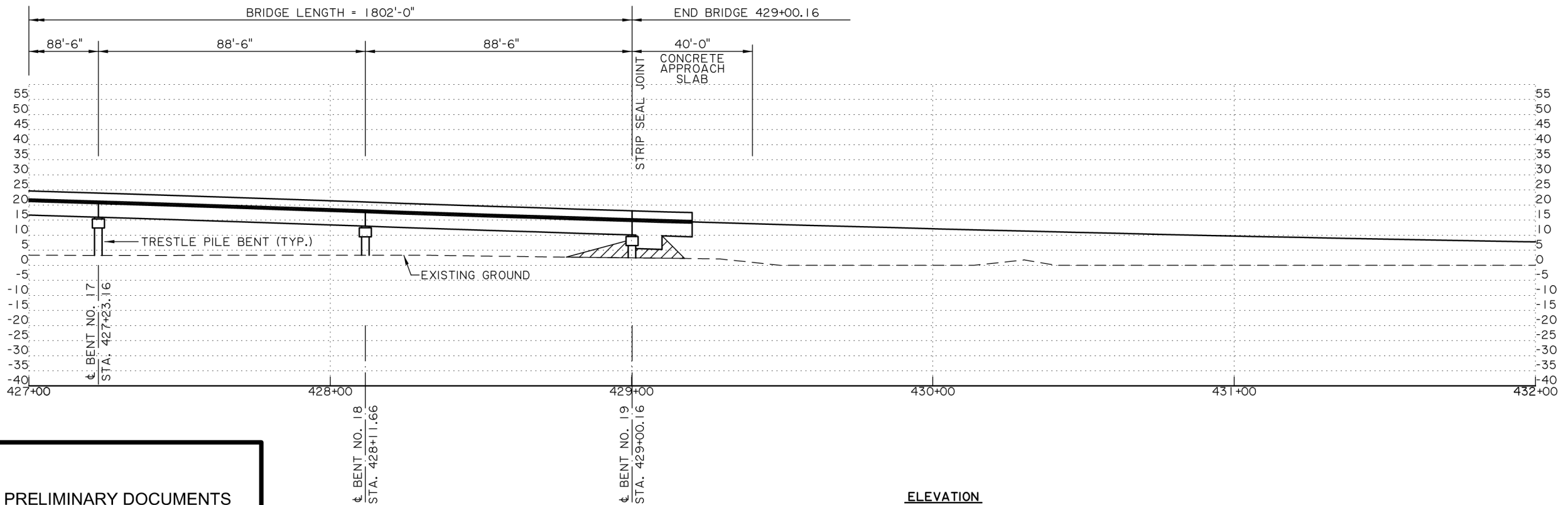
VOLUME 4  
BRIDGE  
PLAN AND PROFILE

DATE: JULY 2014

DRAWING: 4-41S103 SHEET 37



PLAN



ELEVATION

**PRELIMINARY DOCUMENTS**

NOT TO BE USED FOR CONSTRUCTION, BIDDING, RECORDATION, CONVEYANCE, SALES, OR AS THE BASIS FOR PERMIT ISSUANCE.

GARLAND P. PENNISON, LA20931  
ROBERT J. BEDUHN, LA38502



REV.	DATE	DESCRIPTION	BY



COASTAL PROTECTION & RESTORATION AUTHORITY  
ENGINEERING DIVISION  
450 LAUREL STREET  
BATON ROUGE, LOUISIANA 70801

DRAWN BY: \_\_\_\_\_ DESIGNED BY: \_\_\_\_\_

MID-BARATARIA SEDIMENT DIVERSION

STATE PROJECT NUMBER: BA-153

FEDERAL PROJECT NUMBER: BA-153

APPROVED BY: \_\_\_\_\_

VOLUME 4  
BRIDGE  
PLAN AND PROFILE

DATE: JULY 2014

DRAWING: 4-41S104 SHEET 38

SCALE 1:40