West Grand Terre Beach Nourishment and Stabilization (BA-197)
Barataria Bay
Pass Abel
JEFFERSON PARISH
PLAQUEMINES PARISH
Isle Grande Terre
Barataria Pass
Gulf of Mexico
Grand Isle
Arkansas
Mississippi
Louisiana
Texas
0
0.5
1 Miles
N
Service Layer Credits: Source: Esri, DigitalGlobe, GeoEye, Earthstar Geographics, CNES/Airbus DS, USDA, USGS, AEX, Getmapping, Aerogrid, IGN, IGP, swisstopo, and the GIS User Community
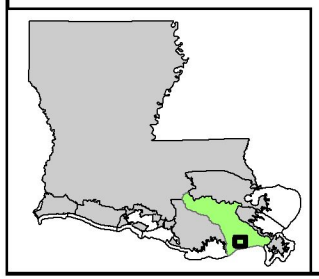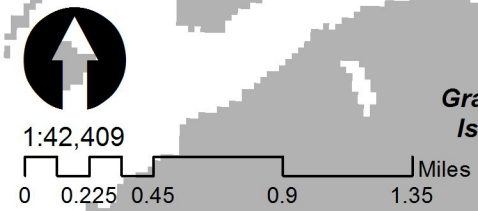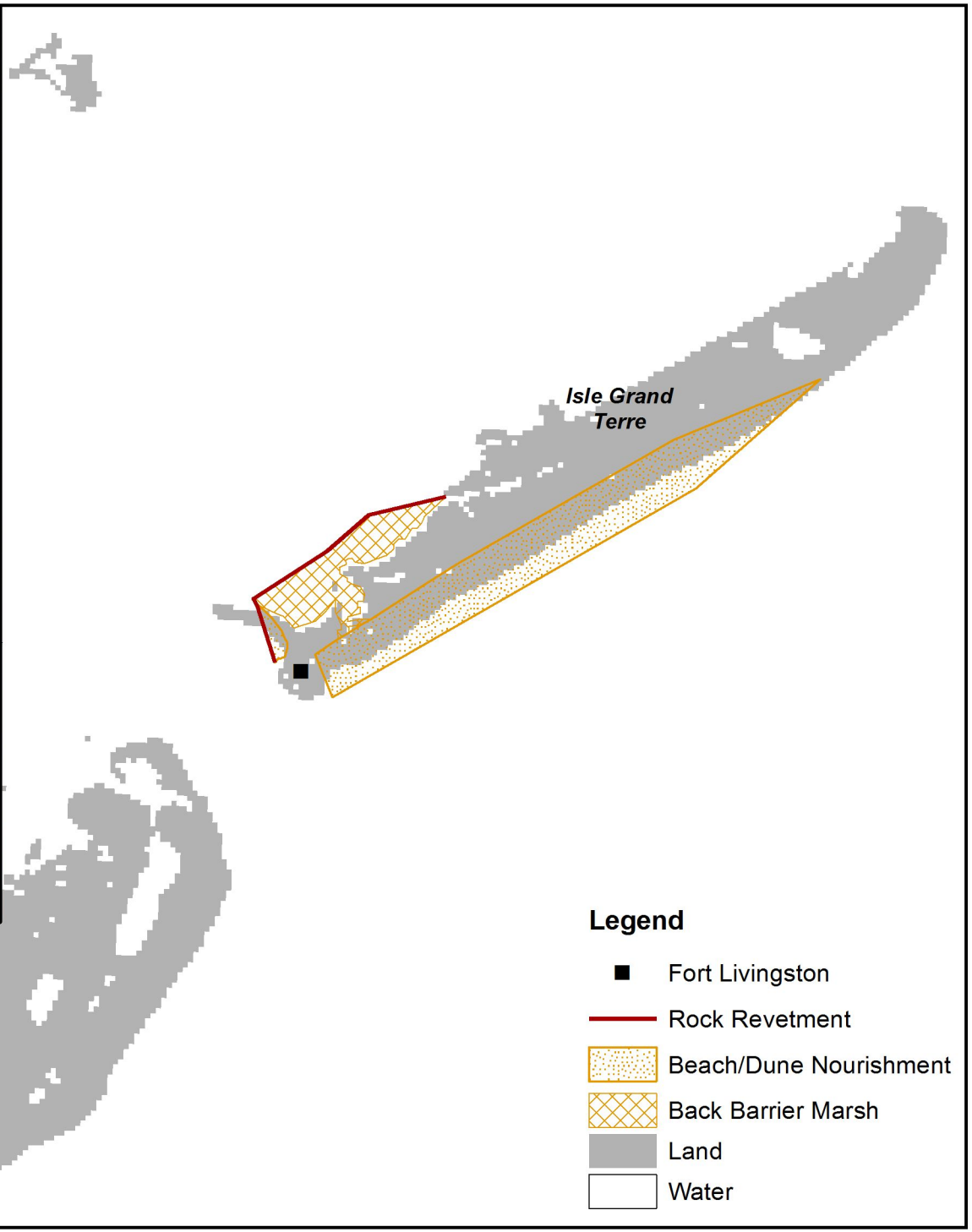
West Grand Terre Beach Nourishment and Stabilization (BA-197)