Appendix E

Inventory of Non-State Projects

B. Federal Protection Projects

EAST JEFFERSON LEVEE DISTRICT LEVEE ALIGNMENTS & STRUCTURES

Legend

Levee Construction Type

- Earthen Levee
- I-Wall
- Sheet Pile
- Control Structure
- Control Structure
- Flood Gate
- Pump Station
- Water Bodies

Map by: Louisiana Office of Coastal Protection & Restoration

Date: April 28, 2009

Imagery: 2000 SPOT

Data Sources:
USACE
LA OCPR

WEST JEFFERSON LEVEE DISTRICT LEVEE ALIGNMENTS & STRUCTURES

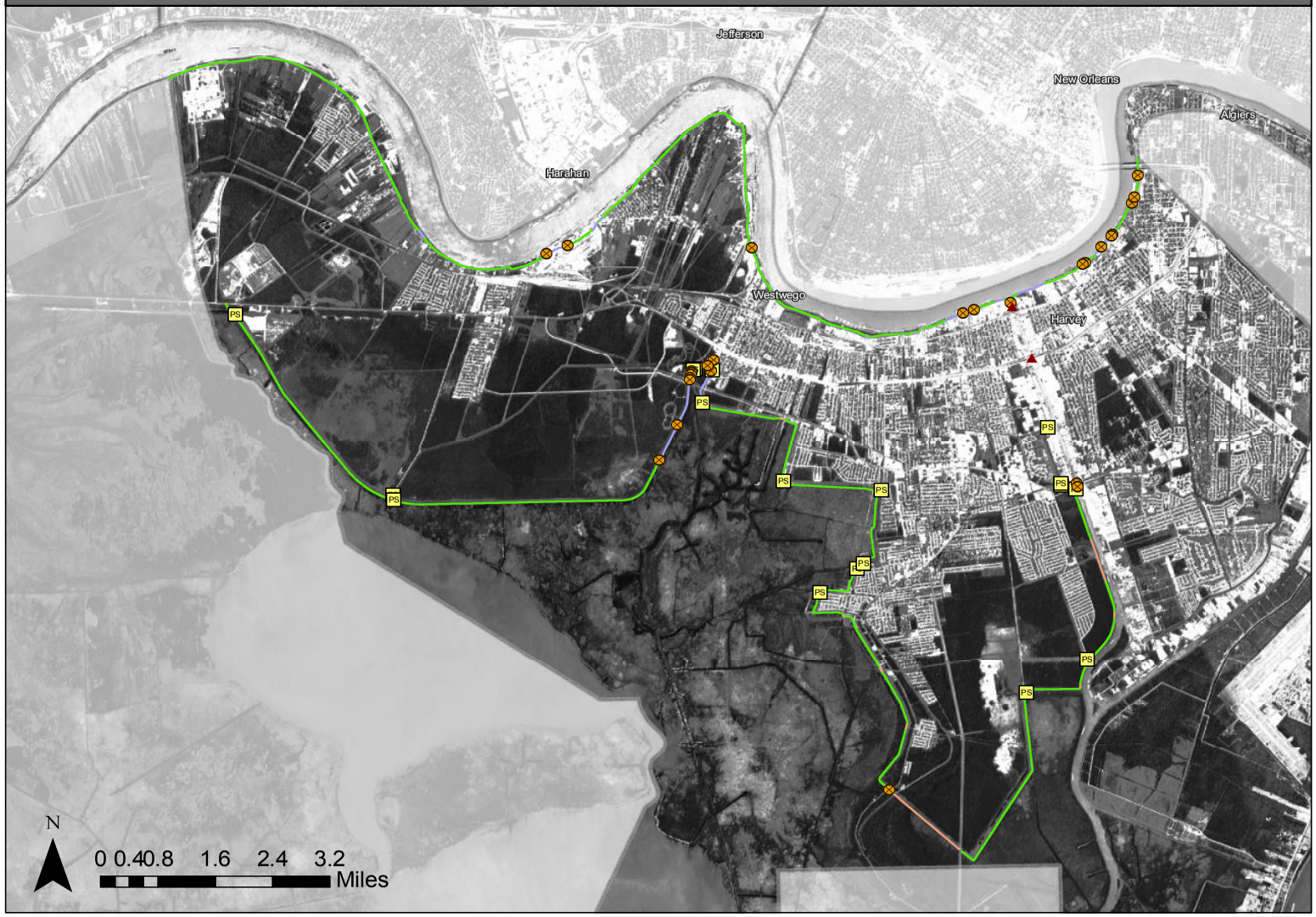

Legend

Levee construction types

- Earthen Levee
- I-Wall
- Sheet Pile
- Control Structure
- Flood Gate
- Pump Station
- Water Bodies

Map by: Louisiana Office of Coastal Protection & Restoration

Date: April 28, 2009

Imagery: 2000 SPOT

Data Sources:
USACE
LA OCPR

CPRA
Coastal Protection and Restoration Authority of Louisiana

ALGIERS LEVEE DISTRICT LEVEE ALIGNMENTS & STRUCTURES

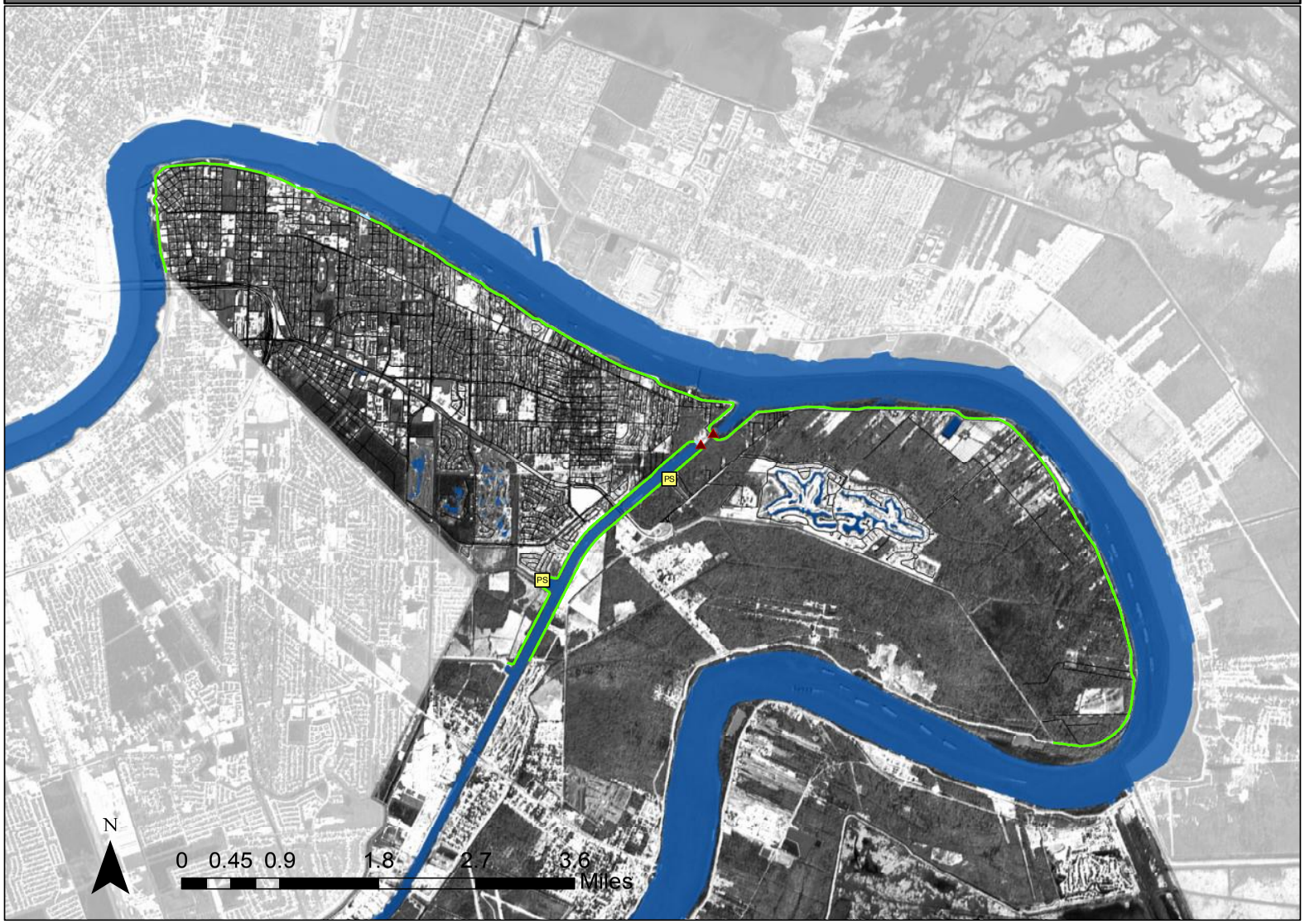

Legend

Levee Construction Type

- Earthen Levee
- I-Wall
- Control Structure
- Control Struture
- Pump Station
- Water Bodies

Map by: Louisiana Office of Coastal Protection & Restoration

Date: April 28, 2009

Imagery: 2000 SPOT

Data Sources:
USACE
LA OCPR

LAKE BORGNE BASIN LEVEE DISTRICT LEVEE ALIGNMENTS & STRUCTURES

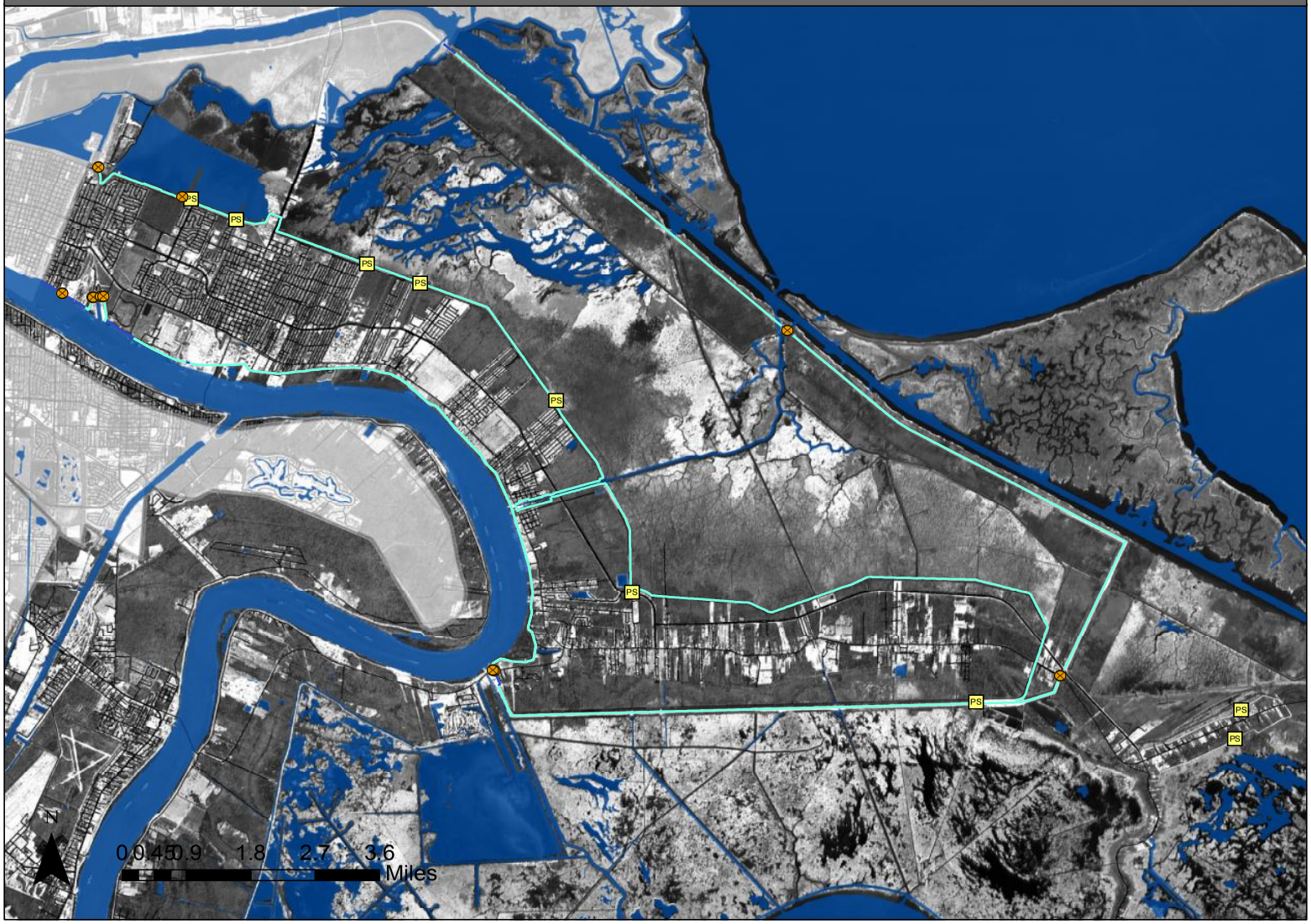

Legend

Levee Construction Type

- Earthen Levee
- I-wall
- Control Structure
- Flood Gate
- Pump Station
- Water Bodies

Map by: Louisiana Office of Coastal Protection & Restoration

Date: April 28, 2009

Imagery: 2000 SPOT

Data Sources:
USACE
LA OCPR

ORLEANS LEVEE DISTRICT LEVEE ALIGNMENTS & STRUCTURES

Legend

- Earthen Levee
- I-Wall
- T-Wall
- L-Wall
- Sheet Pile
- Control Stucture
- Flood Gate
- Pump Station
- Water Bodies

Map by: Louisiana Office of Coastal Protection & Restoration

Date: April 28, 2009

Imagery: 2000 SPOT

Data Sources:
USACE
LA OCPR

PLAQUEMINES PARISH GOVERNMENT LEVEE ALIGNMENTS & STRUCTURES

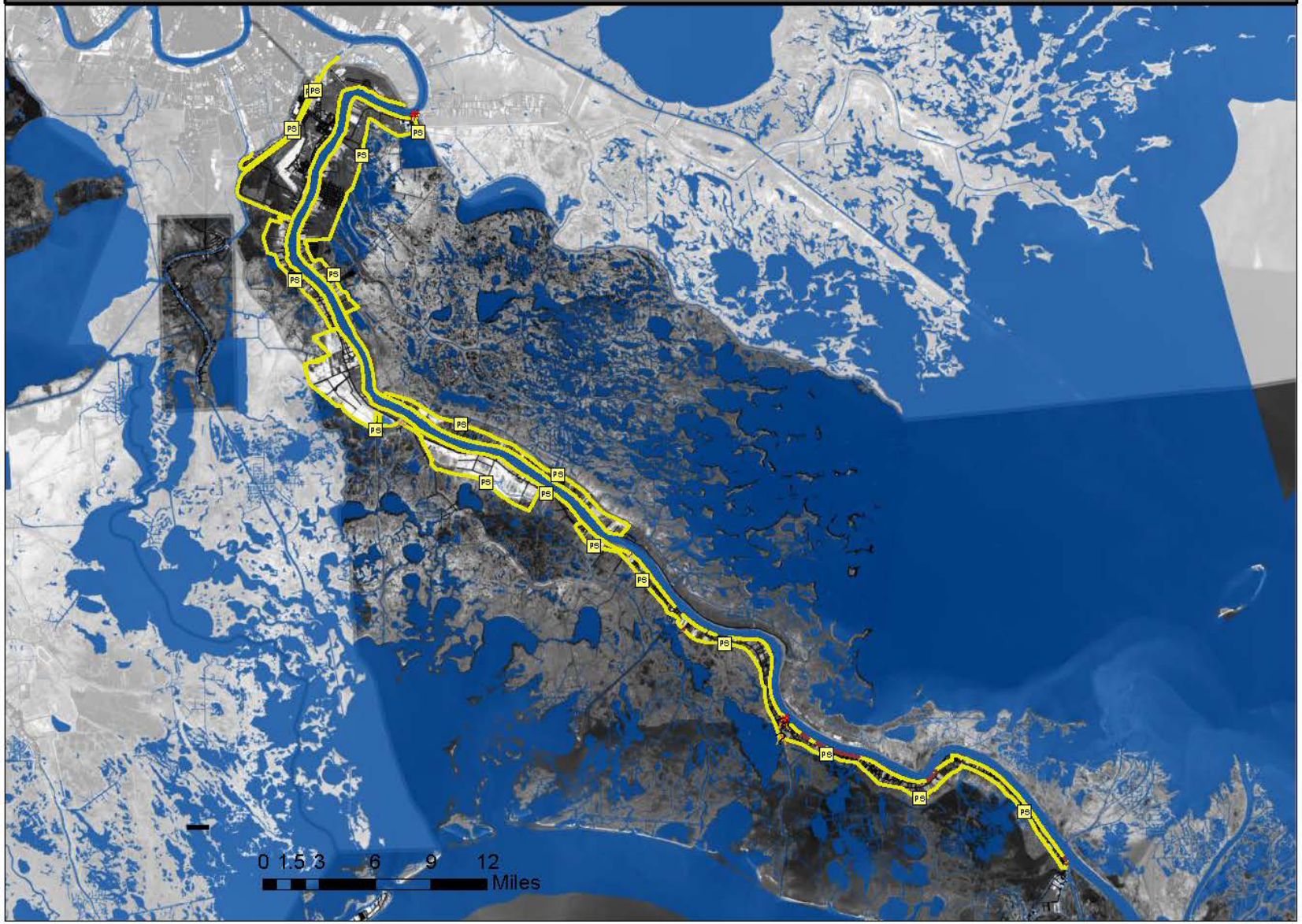

Legend

Levee Construction Type

- Control Structure
- Earthen Levee
- I-Wall
- Sheet Pile
- T-Wall
- Control Structure
- Flood Gate
- Pump Station
- Water Bodies

Map by: Louisiana Office of Coastal Protection & Restoration

Date: April 28, 2009

Imagery: 2000 SPOT

Data Sources:
USACE
LA OCPR

PONTCHARTRAIN LEVEE DISTRICT LEVEE ALIGNMENTS & STRUCTURES

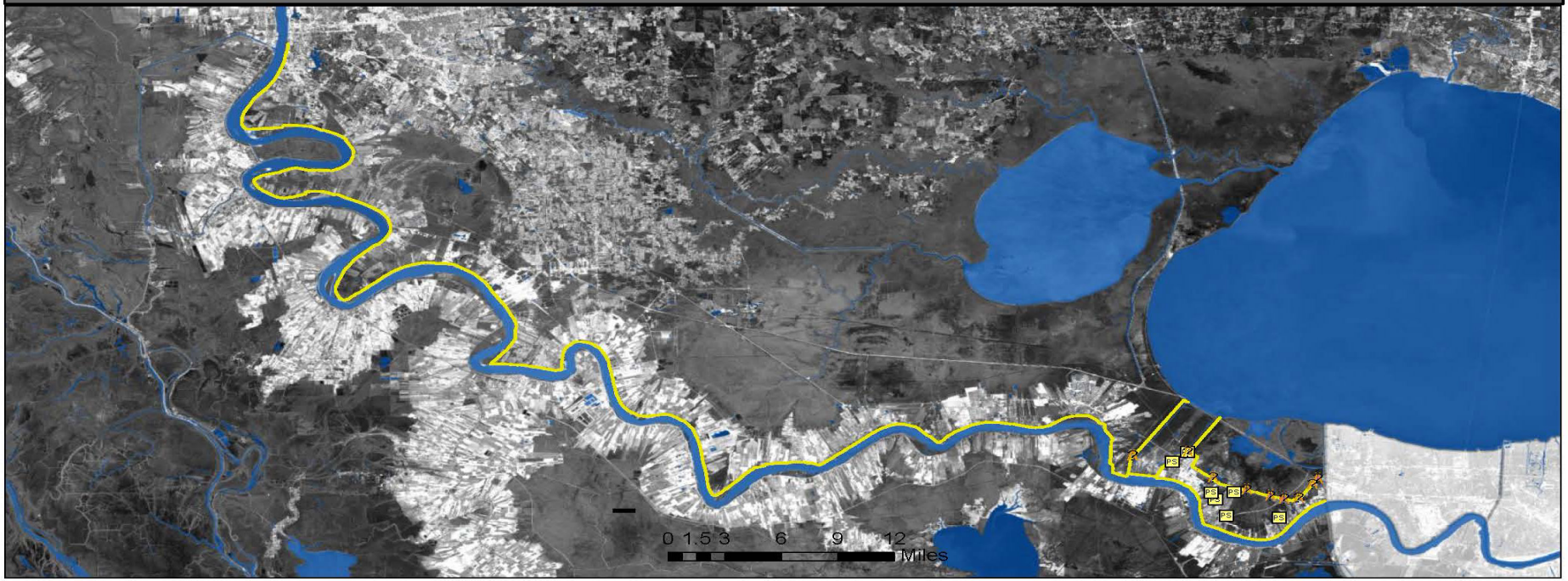

Map by: Louisiana Office of Coastal Protection & Restoration

Date: April 28, 2009

Imagery: 2000 SPOT

Data Sources:
USACE
LA OCPR

Legend

Levee Construction Type

- I-Wall
- Earthen Levee
- Control Structure
- Flood Gate
- Pump Station
- Water Bodies

SOUTH LAFOURCHE LEVEE DISTRICT LEVEE ALIGNMENTS & STRUCTURES

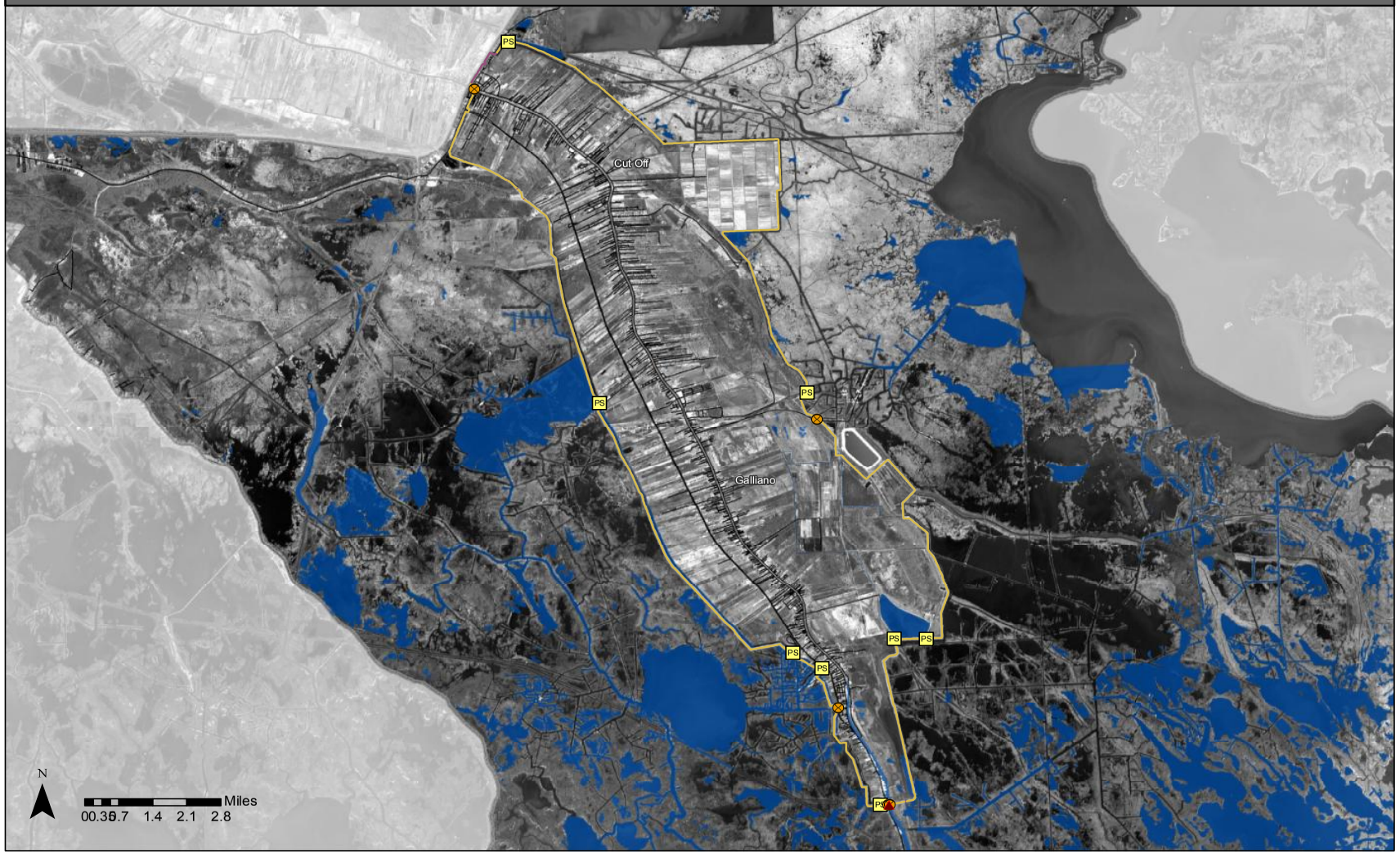

Legend

Levee construction types

- Earthen Levee
- I-Wall
- Sheet Pile
- Control Structure
- Flood Gate
- Pump Station
- Water Bodies

Map by: Louisiana Office of Coastal Protection & Restoration

Date: April 28, 2009

Imagery: 2000 SPOT

Data Sources:
USACE
LA OCPR

TERREBONNE LEVEE & CONSERVATION DISTRICT LEVEE ELEVATIONS



Legend

Levee Elevation (Ft)

- 2.4 - 5.5
- 5.6 - 6.8
- 6.9 - 8.2
- 8.3 - 10.0
- 10.1 - 12.7
- Water Bodies

Map by: Louisiana Office of Coastal Protection & Restoration

Date: April 28, 2009

Imagery: 2000 SPOT

Data Sources:
USACE
LA OCPR